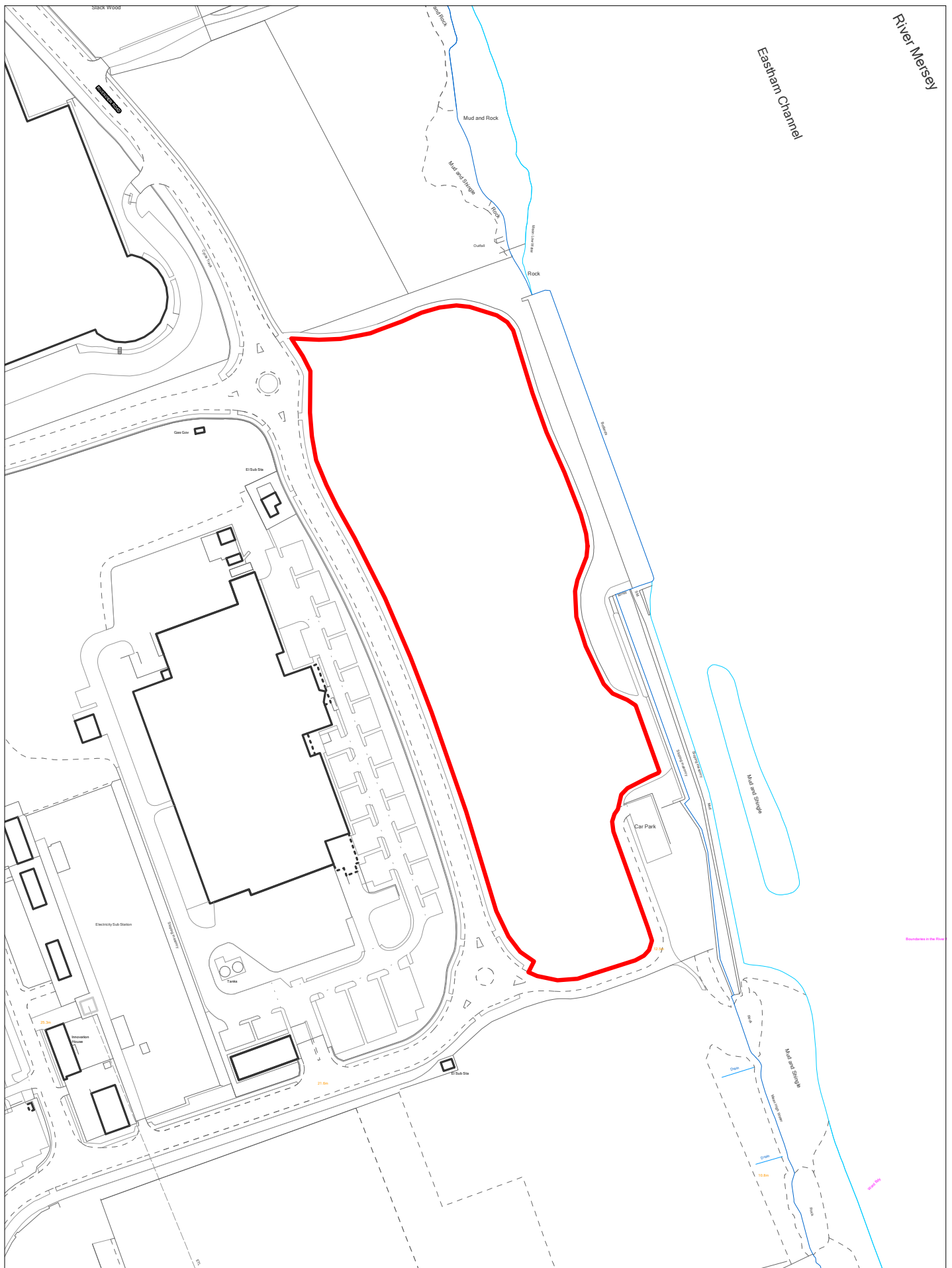


ELPS 013 Former Tank Farm, Manchester Ship Canal

Scale 1:5000

© Crown copyright and database rights 2018 Ordnance Survey 100019803



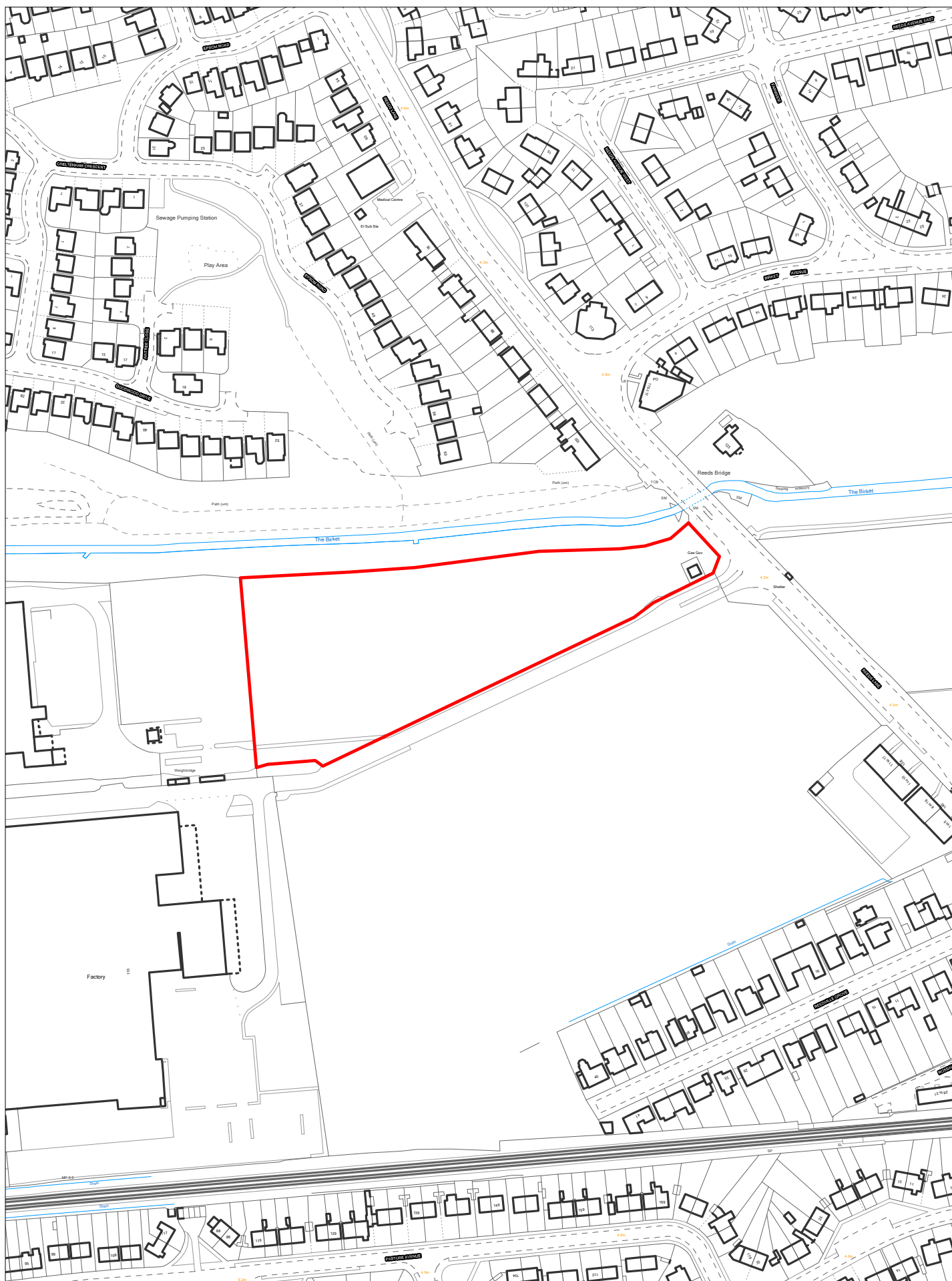


ELPS 017 East of Tulip, Wirral International Business Park

Scale 1:2500

© Crown copyright and database rights 2018 Ordnance Survey 100019803



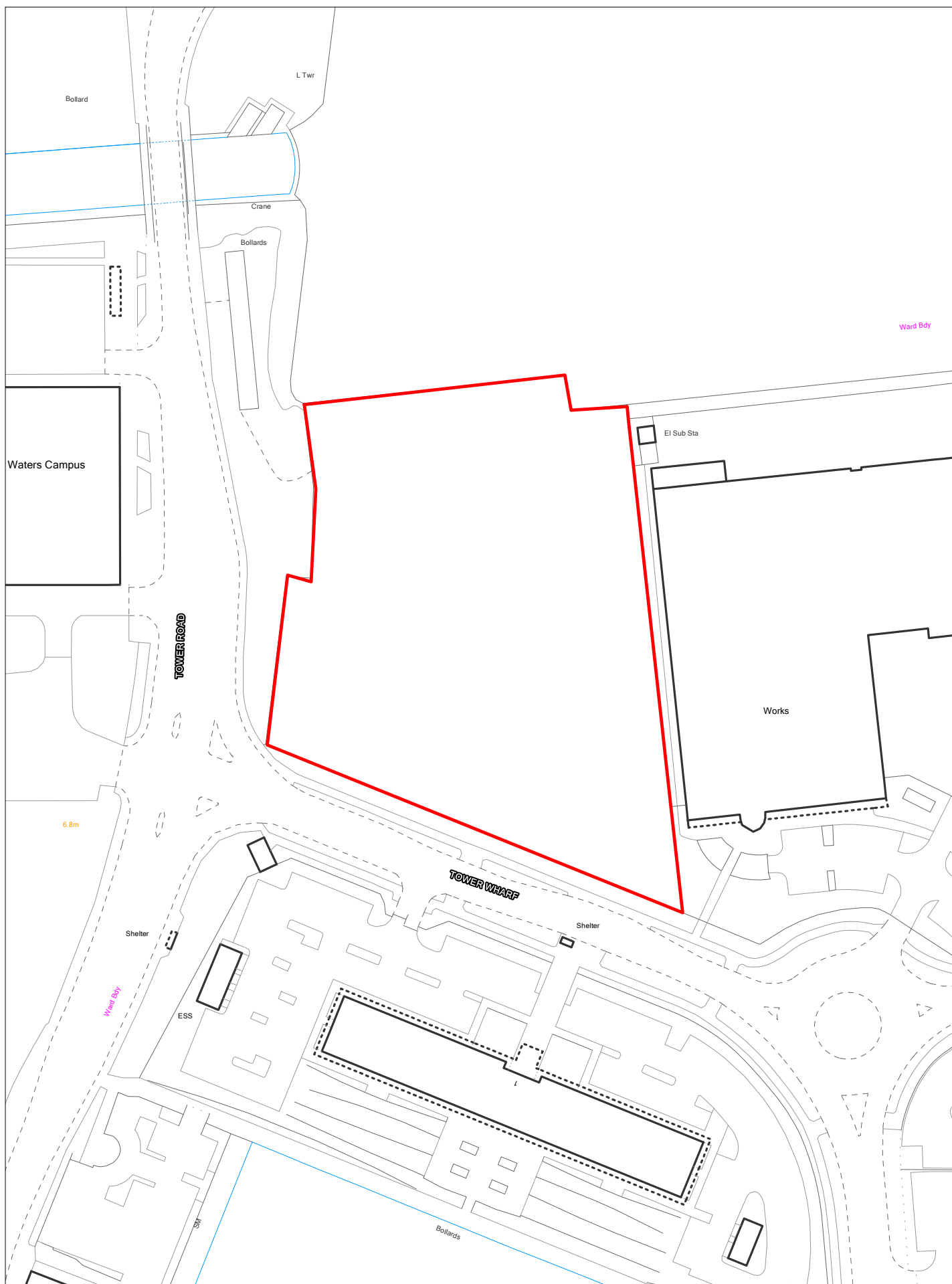


ELPS 024 East of Manor Bakeries, Moreton

Scale 1:2500

© Crown copyright and database rights 2018 Ordnance Survey 100019803





ELPS 030 Land at Tower Wharf, Twelve Quays

Scale 1:1250

© Crown copyright and database rights 2018 Ordnance Survey 100019803



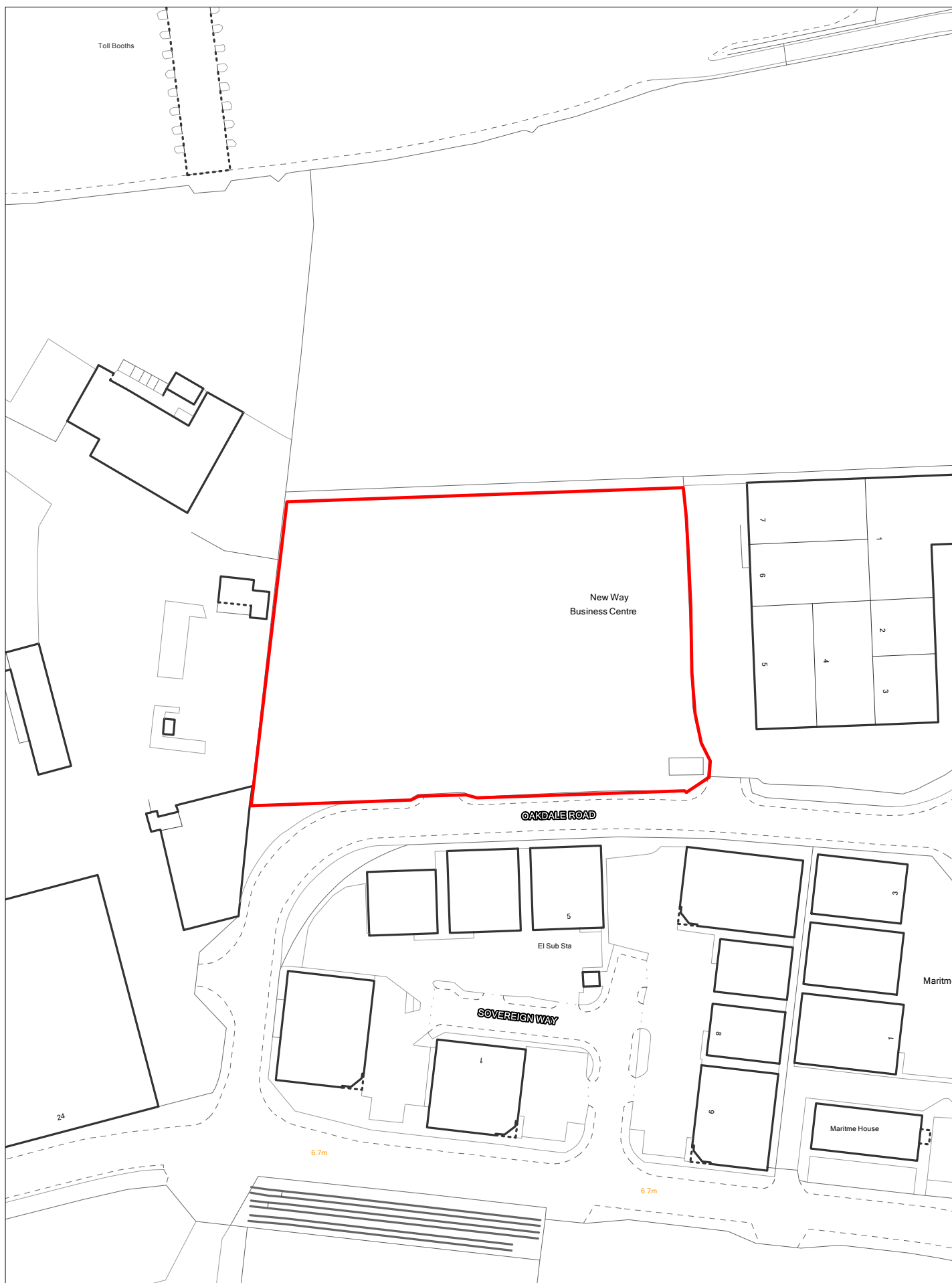


ELPS 031 Land at Morpeth Wharf, Twelve Quays

Scale 1:1250

© Crown copyright and database rights 2018 Ordnance Survey 100019803



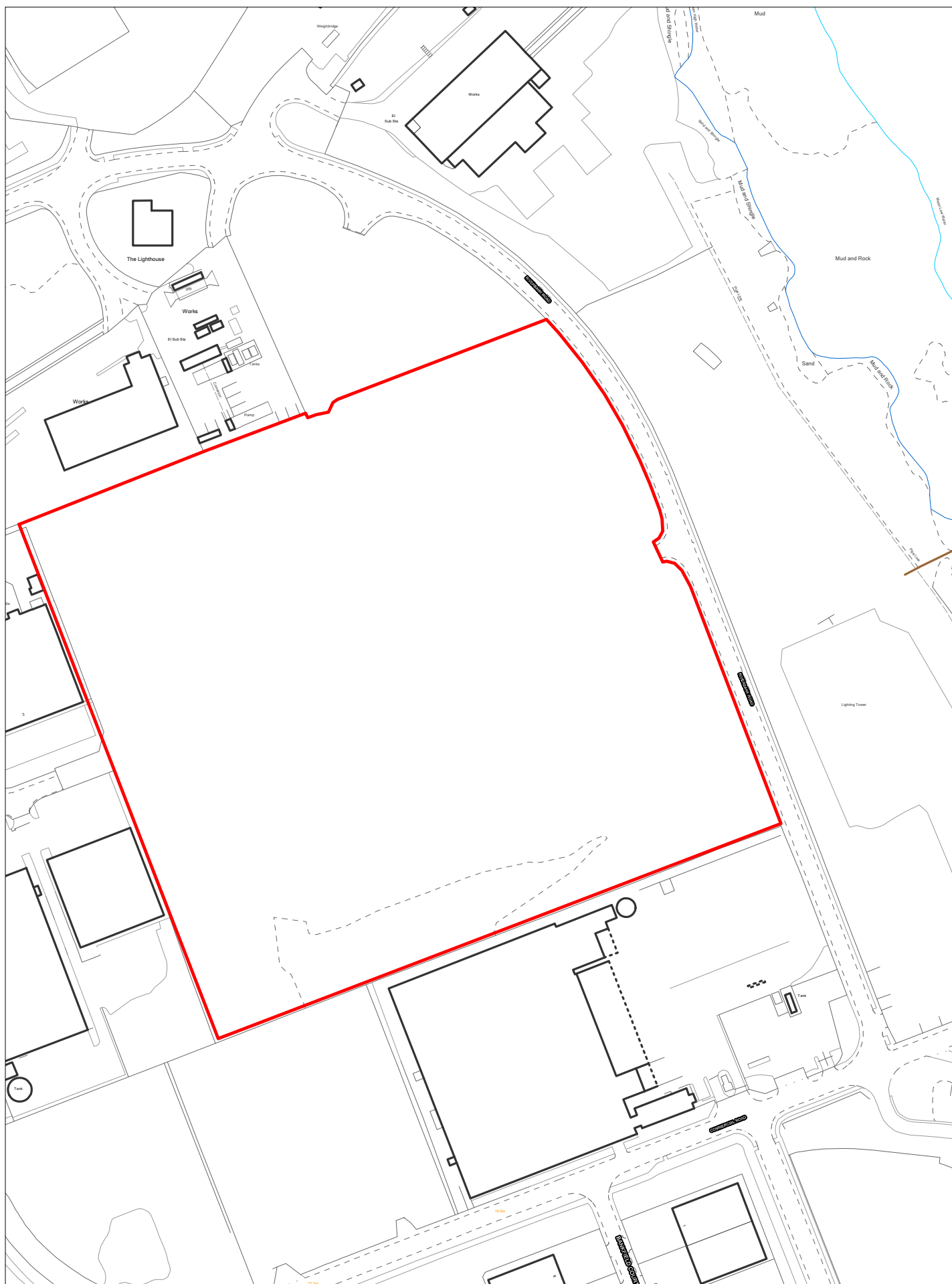


ELPS 035 North of Oakdale Road, Seacombe

Scale 1:1250

© Crown copyright and database rights 2018 Ordnance Survey 100019803



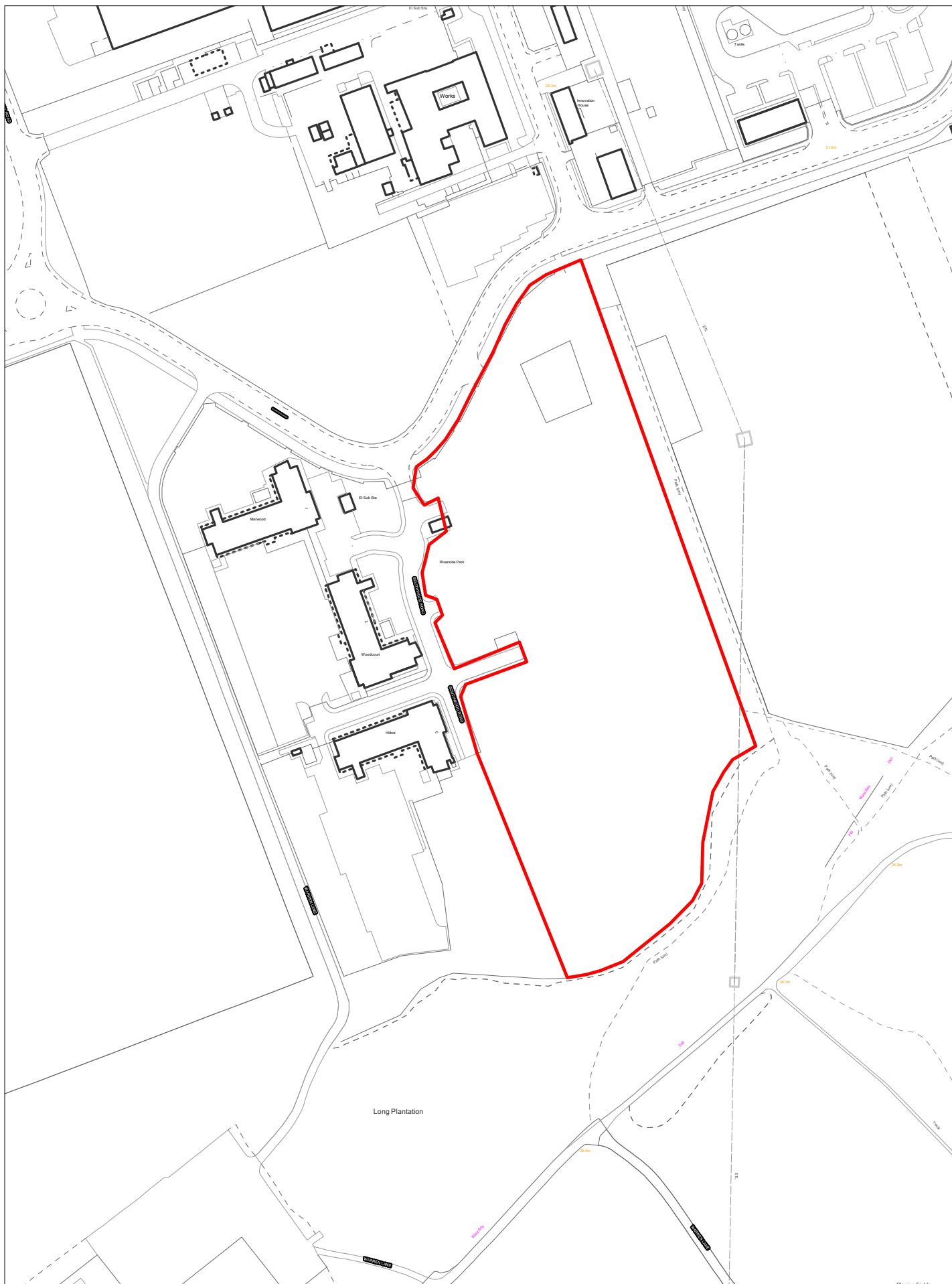


ELPS 043 Former RV Chemicals, Wirral International Business Park

Scale 1:2500

© Crown copyright and database rights 2018 Ordnance Survey 100019803



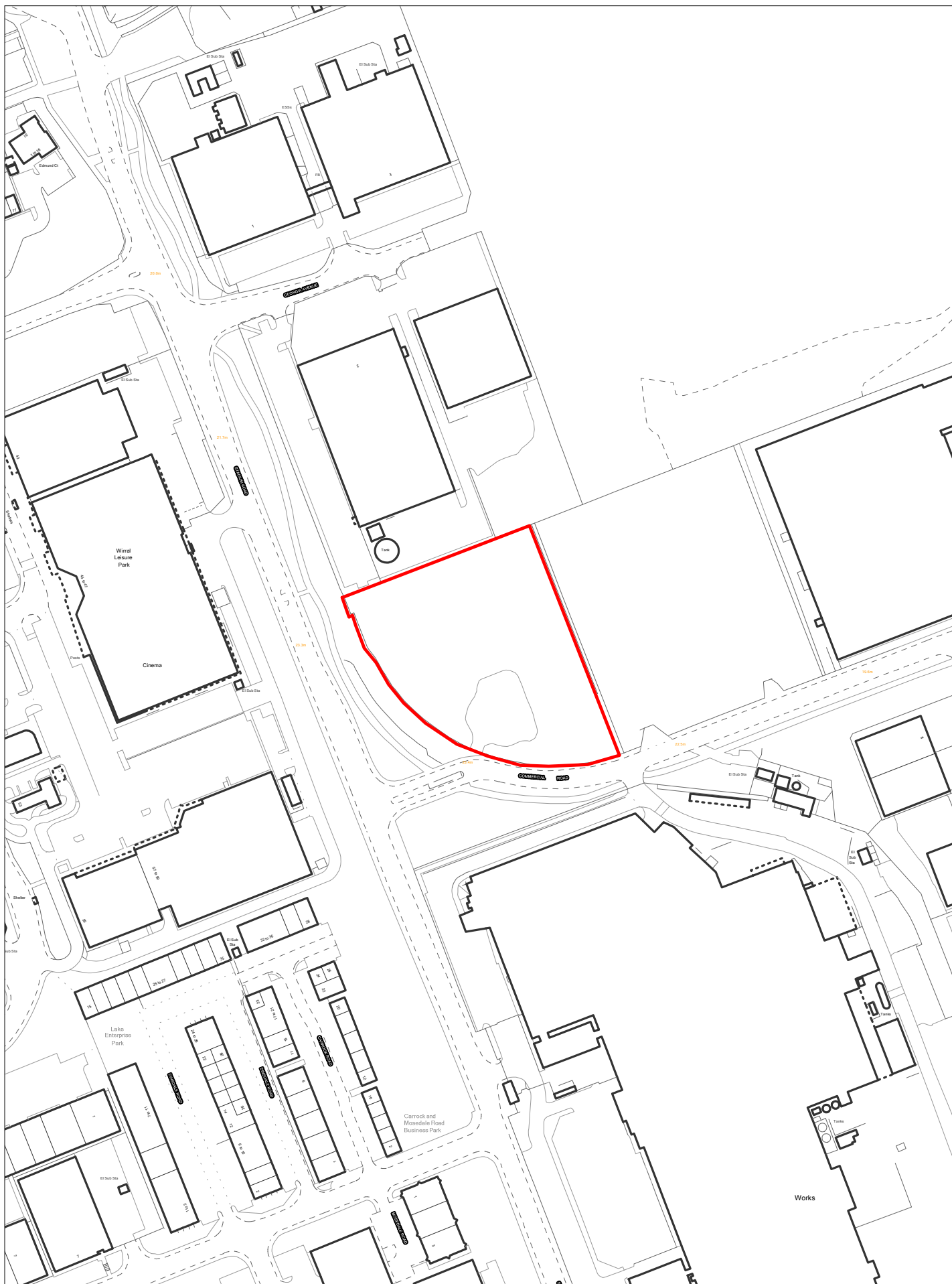


ELPS 049 Land at Riverside Park, Wirral International Business Park

Scale 1:2500

© Crown copyright and database rights 2018 Ordnance Survey 100019803





ELPS 050 Former Tank Farm, Wirral International Business Park

Scale 1:2500

© Crown copyright and database rights 2018 Ordnance Survey 100019803



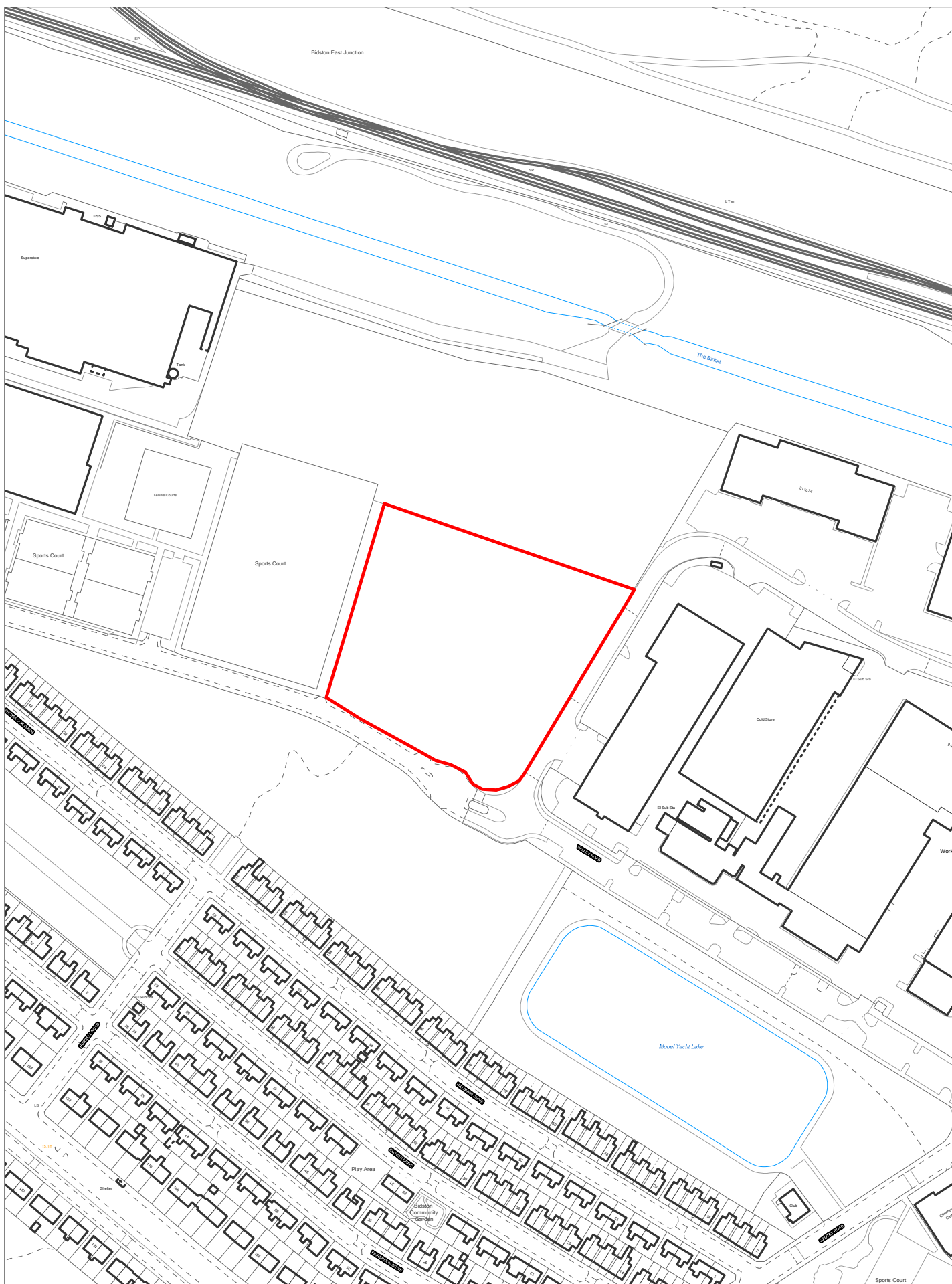


ELPS 060 Kerns Warehouse, Cleveland Street, Birkenhead

Scale 1:1250

© Crown copyright and database rights 2018 Ordnance Survey 100019803



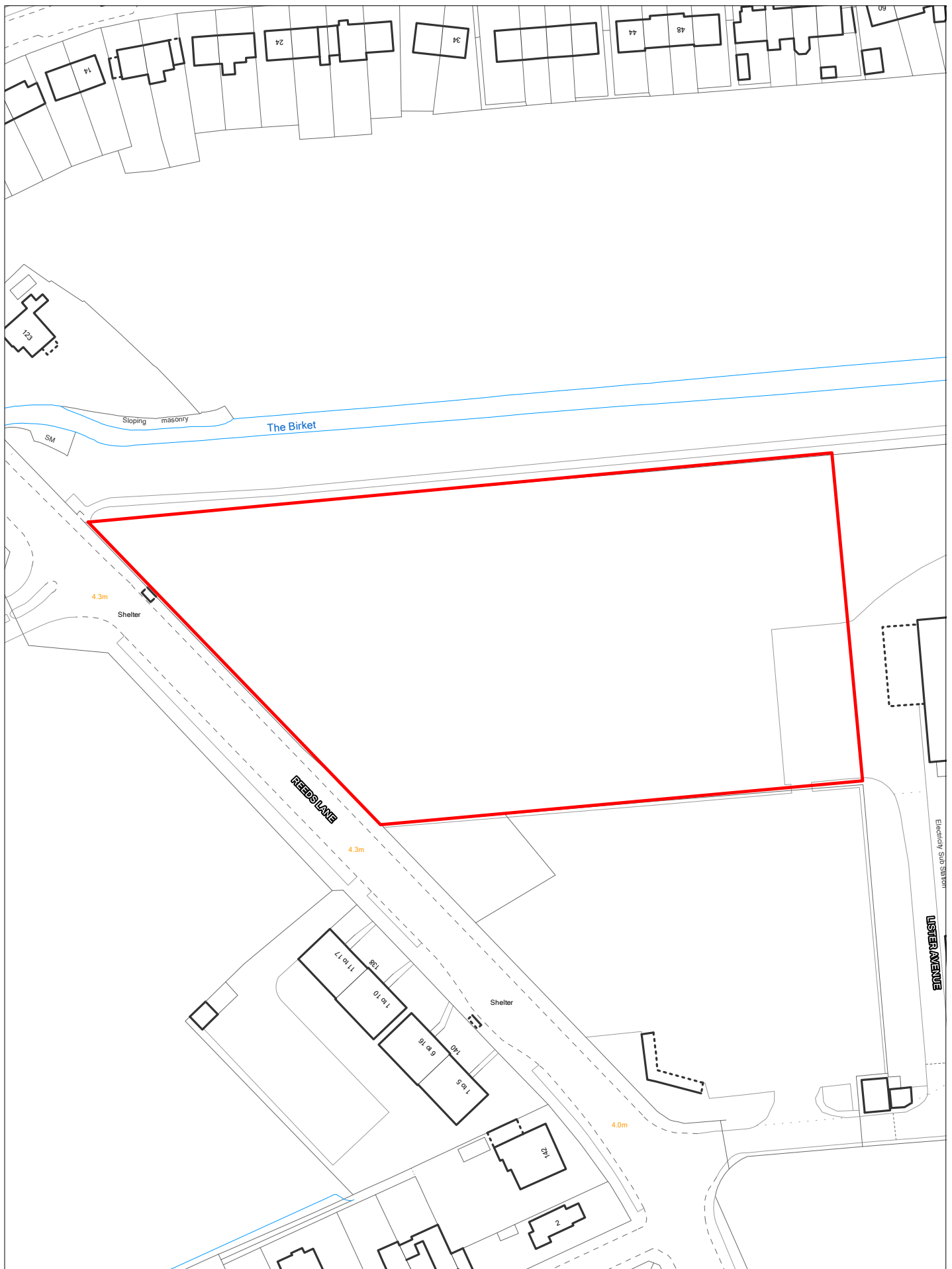


ELPS 064 Land at Valley Road, Bidston

Scale 1:2500

© Crown copyright and database rights 2018 Ordnance Survey 100019803



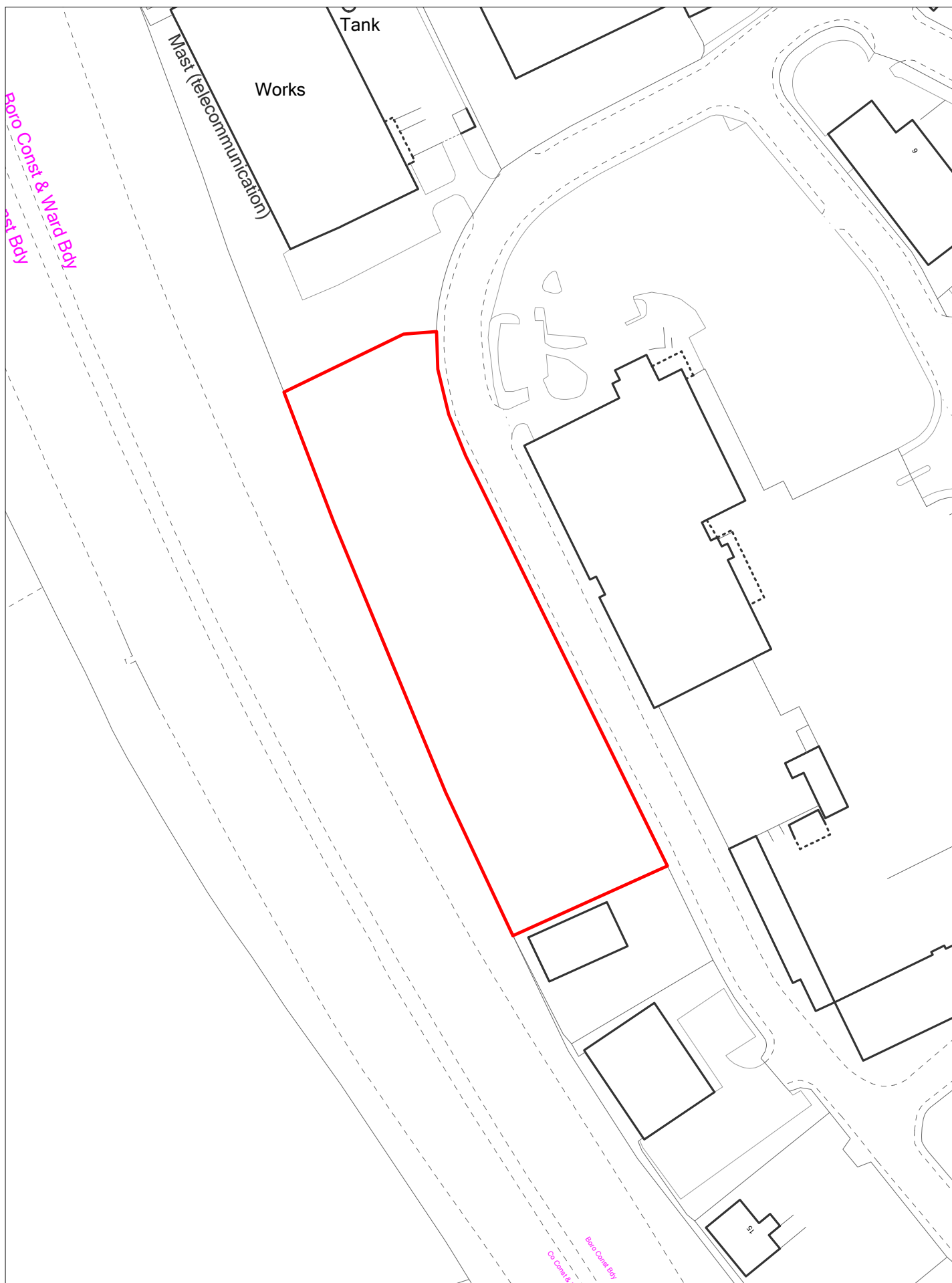


ELPS 070 Land at Peninsula Business Park, Leasowe

Scale 1:1250

© Crown copyright and database rights 2018 Ordnance Survey 100019803



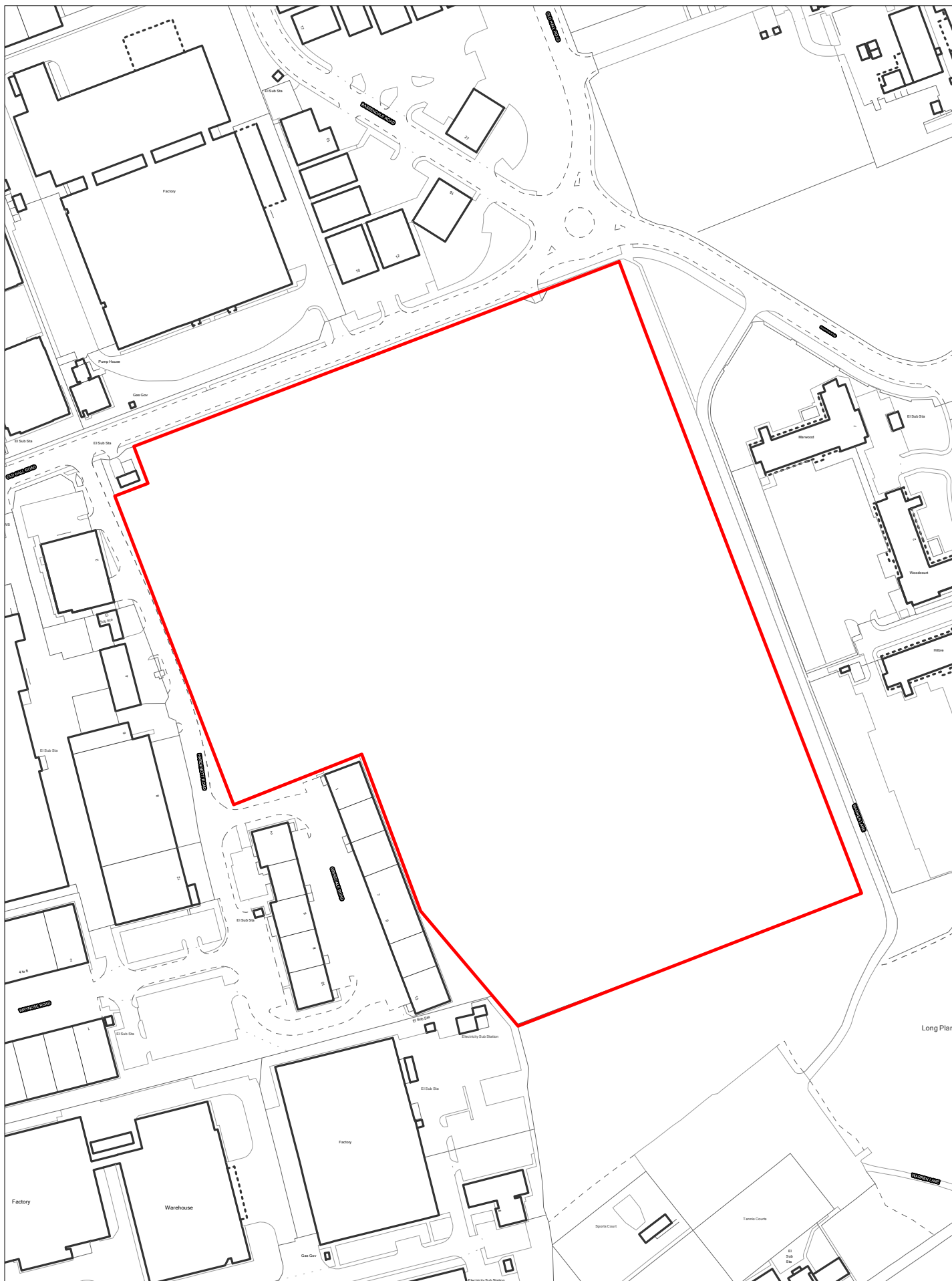


ELPS 072 Land at Prenton Way, North Cheshire Trading Estate

Scale 1:1250

© Crown copyright and database rights 2018 Ordnance Survey 100019803



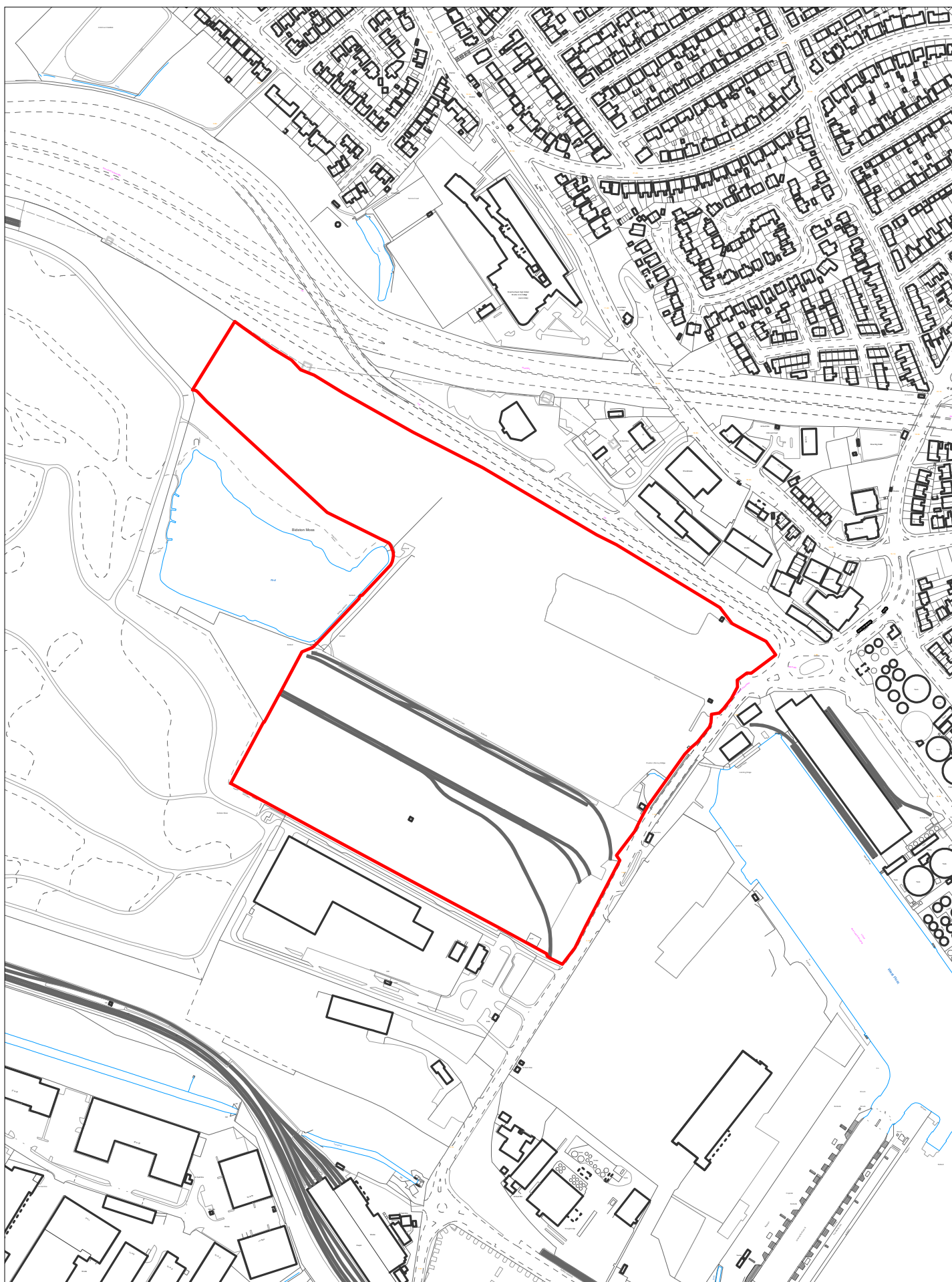


ELPS 074 Former MOD, Wirral International Business Park

Scale 1:2500

© Crown copyright and database rights 2018 Ordnance Survey 100019803



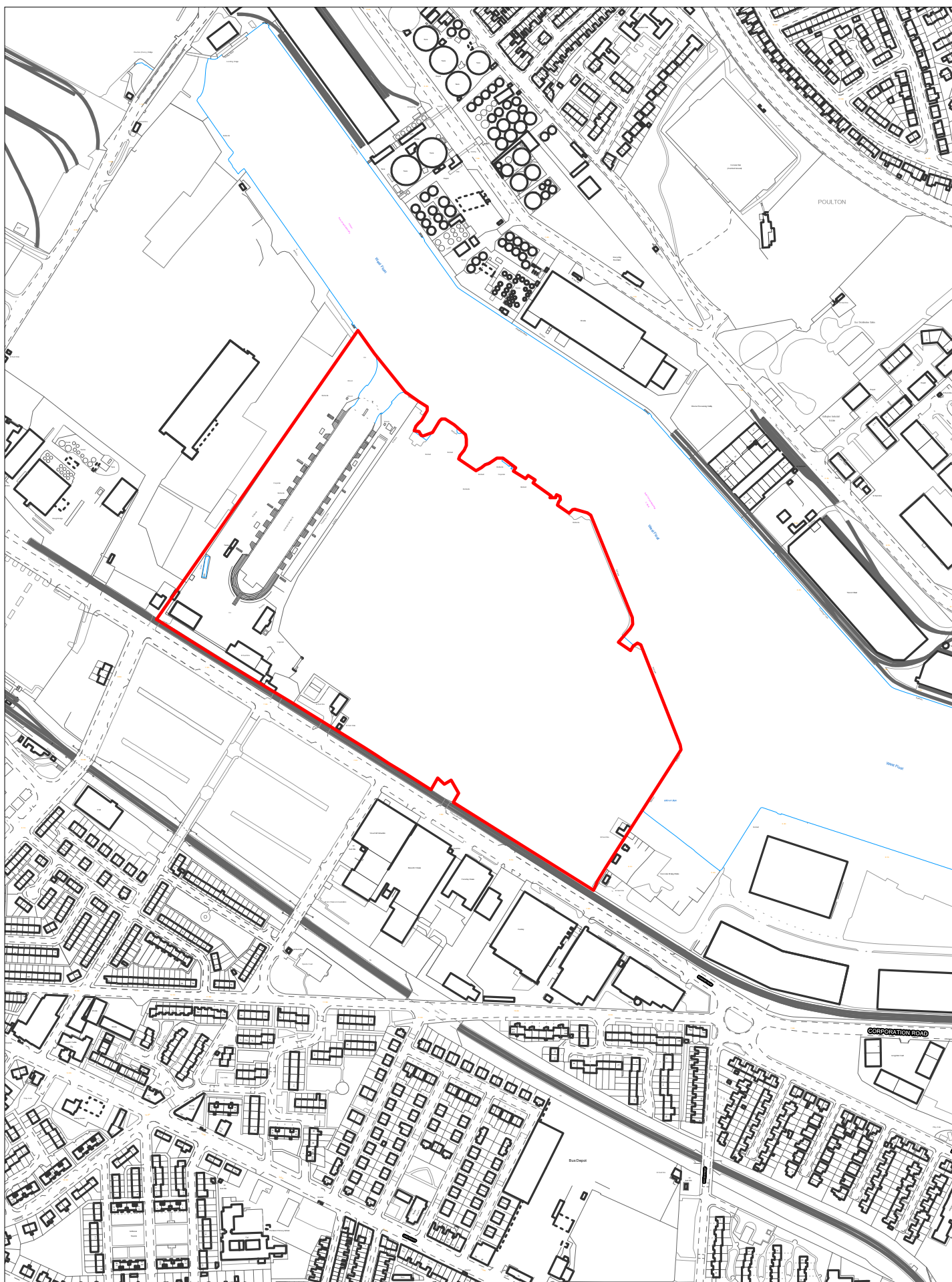


ELPS 079 Former Bidston Dock, Wallasey Bridge Road

Scale 1:5000

© Crown copyright and database rights 2018 Ordnance Survey 100019803





ELPS 081 Former RHM Mills & Canada Creek, Birkenhead

Scale 1:5000

© Crown copyright and database rights 2018 Ordnance Survey 100019803





ELPS 097 Former Royal Swan Public House, Seacombe

Scale 1:1250

© Crown copyright and database rights 2018 Ordnance Survey 100019803



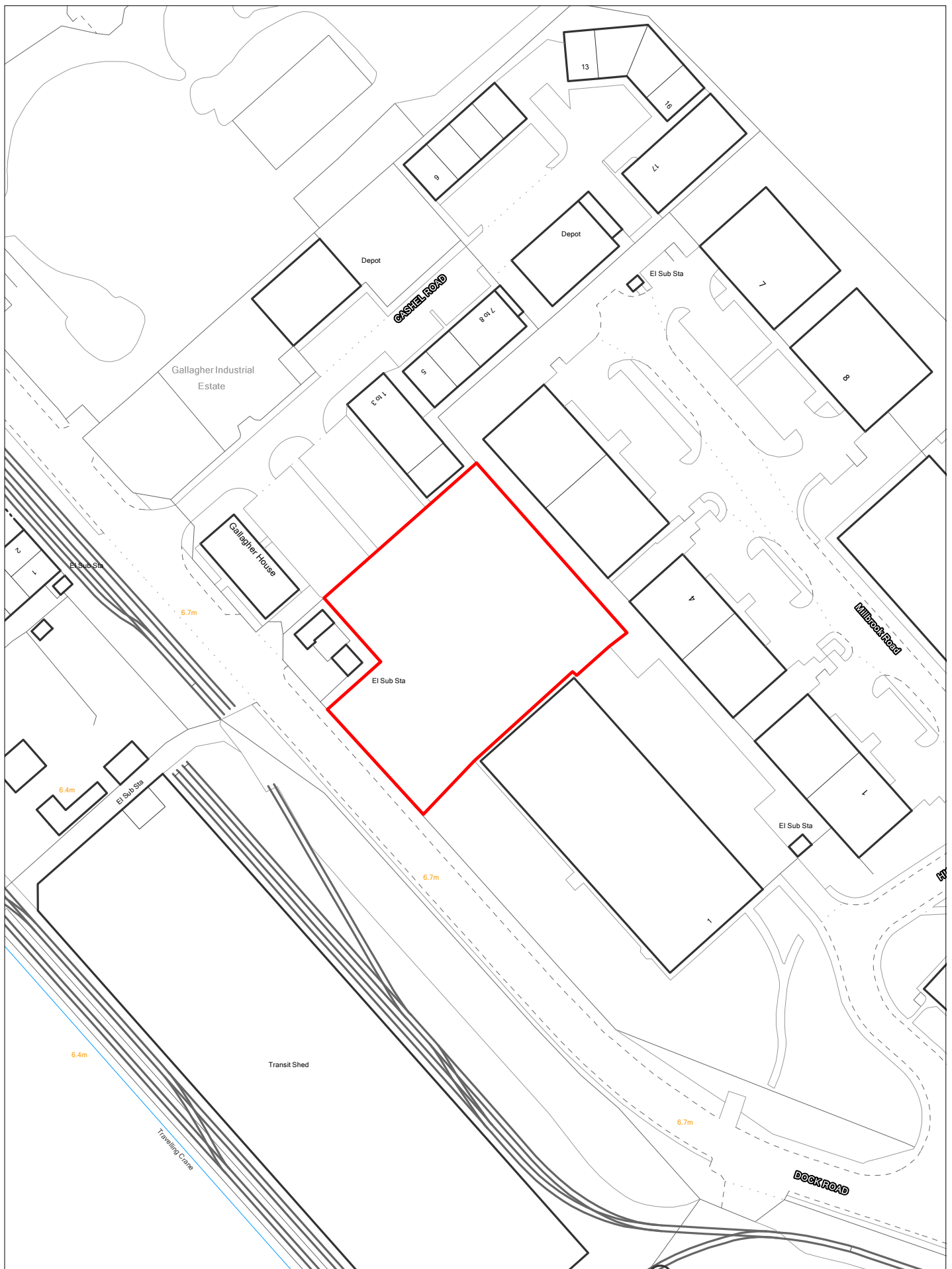


ELPS 100 Southern Reclamation Area, Wirral International Business Park

Scale 1:5000

© Crown copyright and database rights 2018 Ordnance Survey 100019803





ELPS 110 Land at Hickmans Road, West Float Industrial Estate

Scale 1:1250

© Crown copyright and database rights 2018 Ordnance Survey 100019803



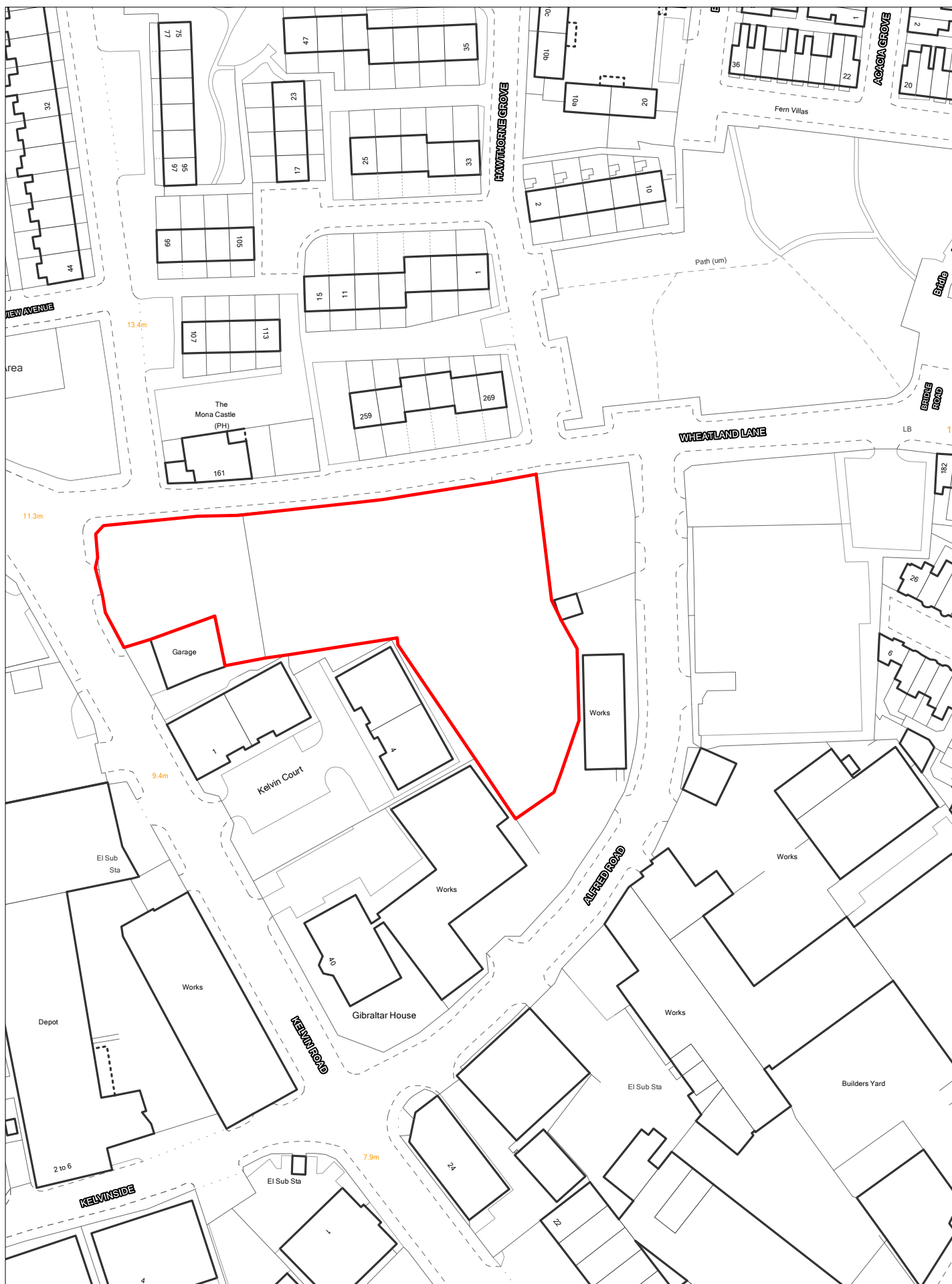


ELPS 116 South of McTay, Wirral International Business Park

Scale 1:1250

© Crown copyright and database rights 2018 Ordnance Survey 100019803



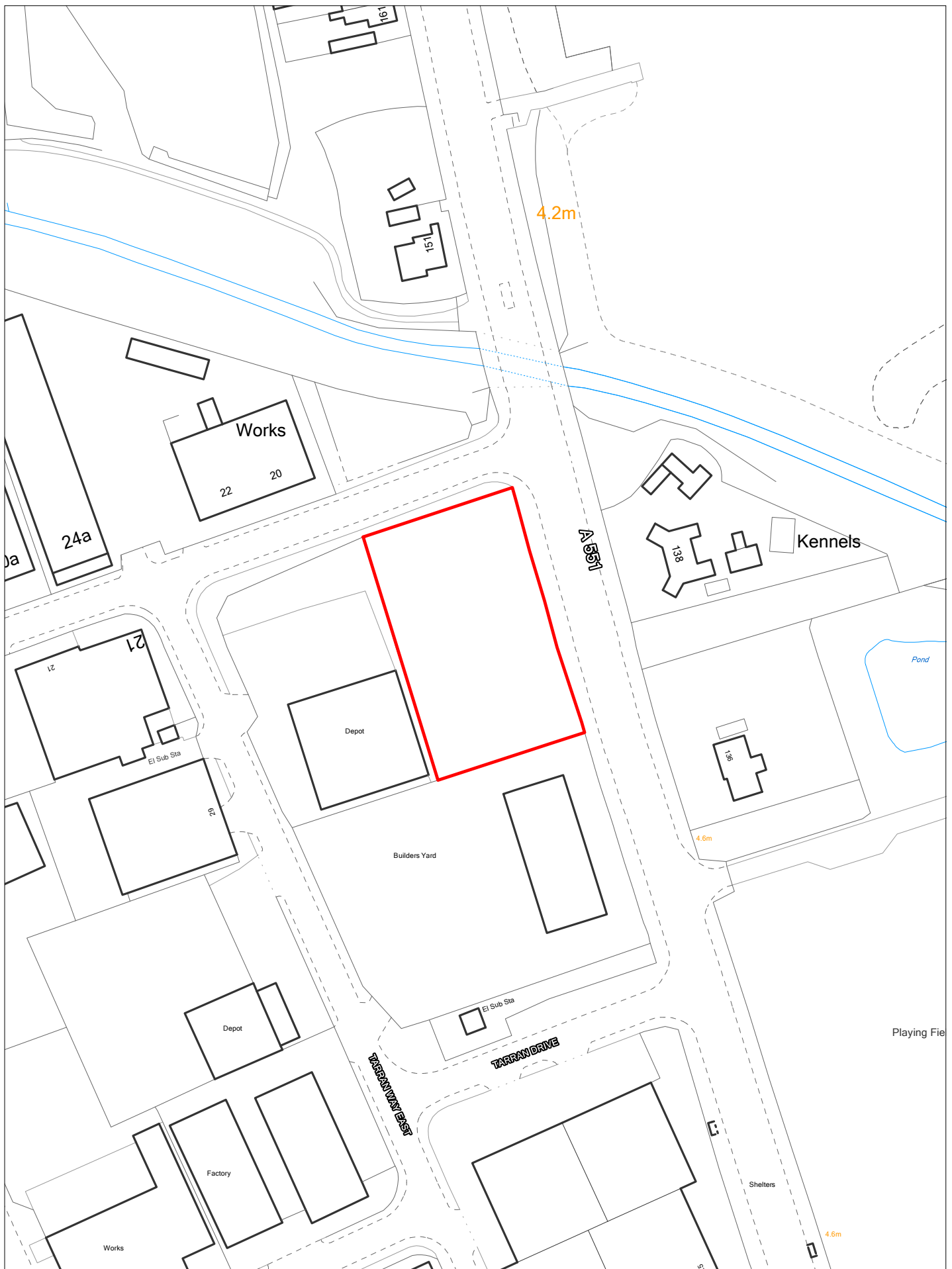


ELPS 123 North of Kelvin Court, Seacombe

Scale 1:1250

© Crown copyright and database rights 2018 Ordnance Survey 100019803



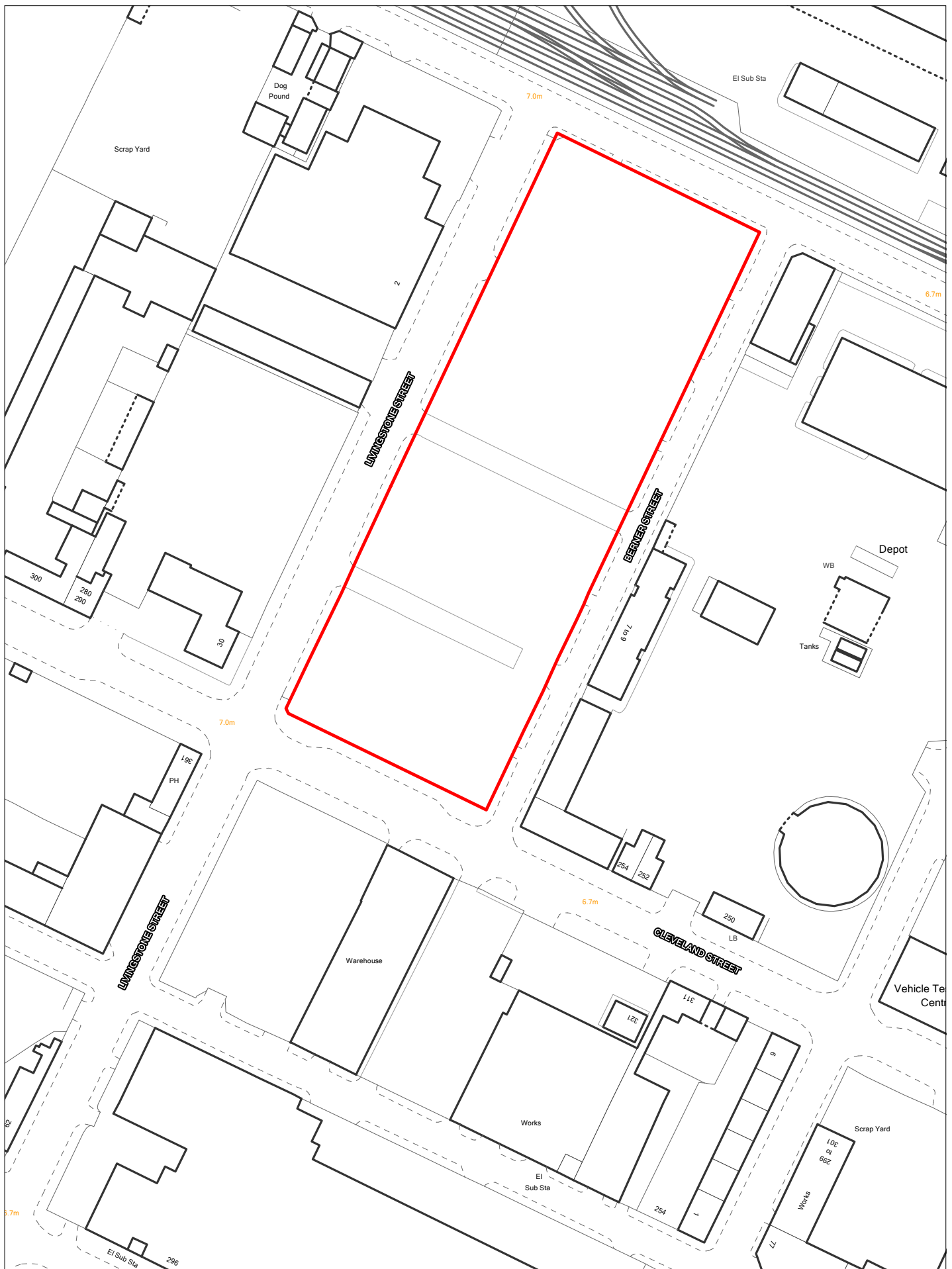


ELPS 125 Land at Tarran Way North, Moreton

Scale 1:1250

© Crown copyright and database rights 2018 Ordnance Survey 100019803



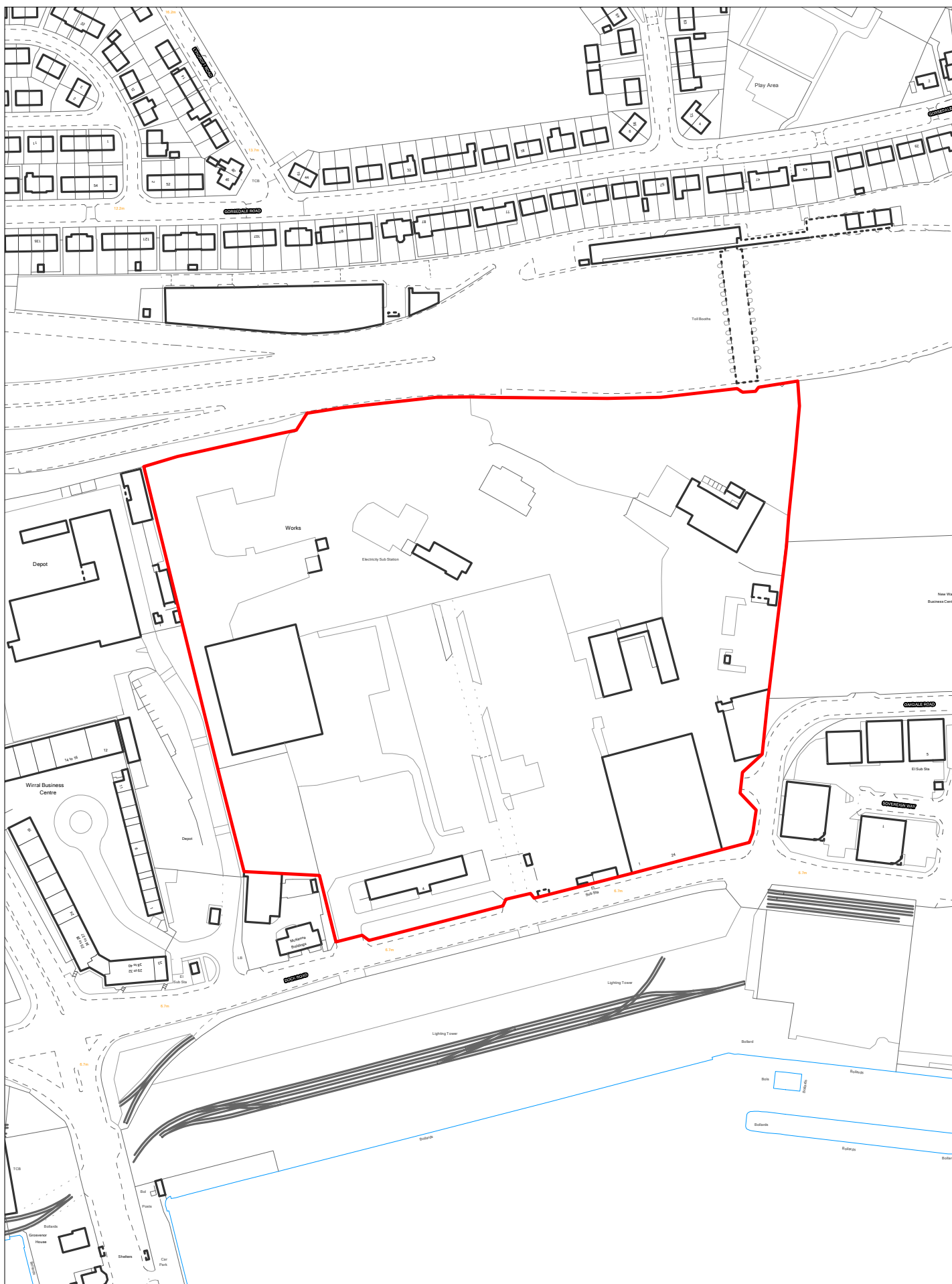


ELPS 217 Ten Streets Phase 1, Berner Street, Birkenhead

Scale 1:1250

© Crown copyright and database rights 2018 Ordnance Survey 100019803





ELPS 229 SMM Business Park, Seacombe

Scale 1:2500

© Crown copyright and database rights 2018 Ordnance Survey 100019803



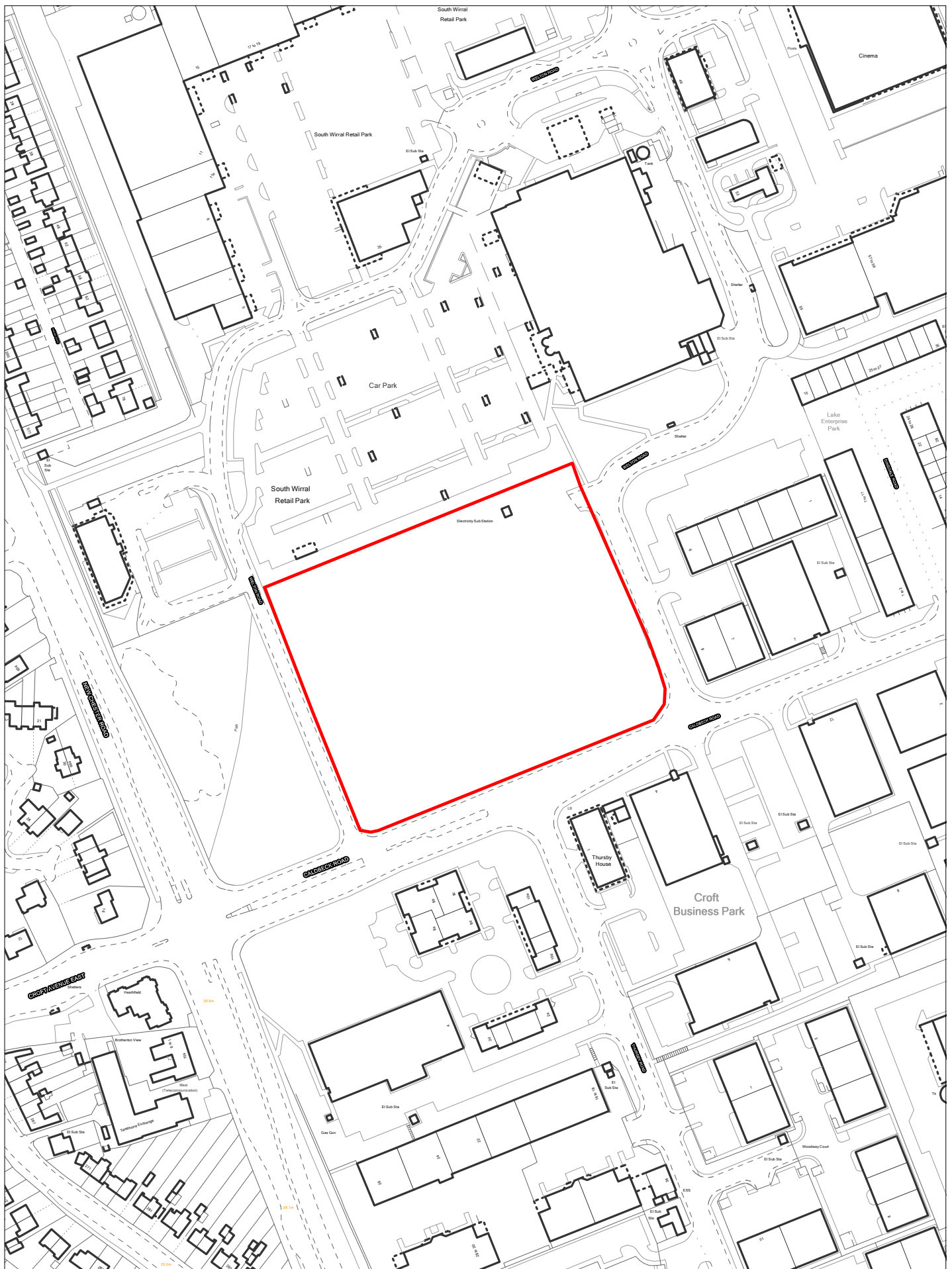


ELPS 232 Ten Streets Phase 4, Lynas Street, Birkenhead

Scale 1:1250

© Crown copyright and database rights 2018 Ordnance Survey 100019803





ELPS 234 Former Spectrum Adhesives, Wirral International Business Park

Scale 1:2500

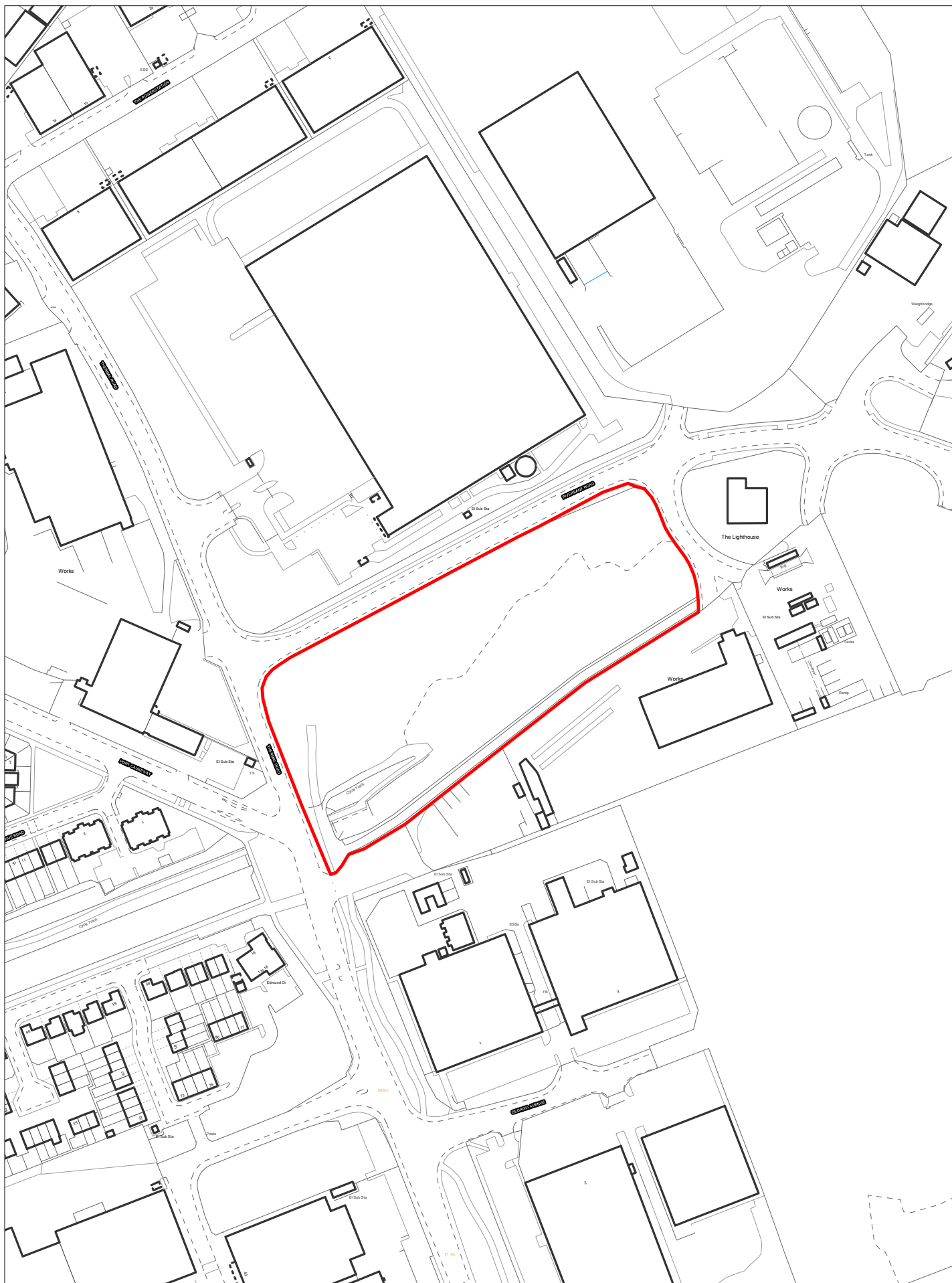
© Crown copyright and database rights 2018 Ordnance Survey 100019803





Scale 1:2500



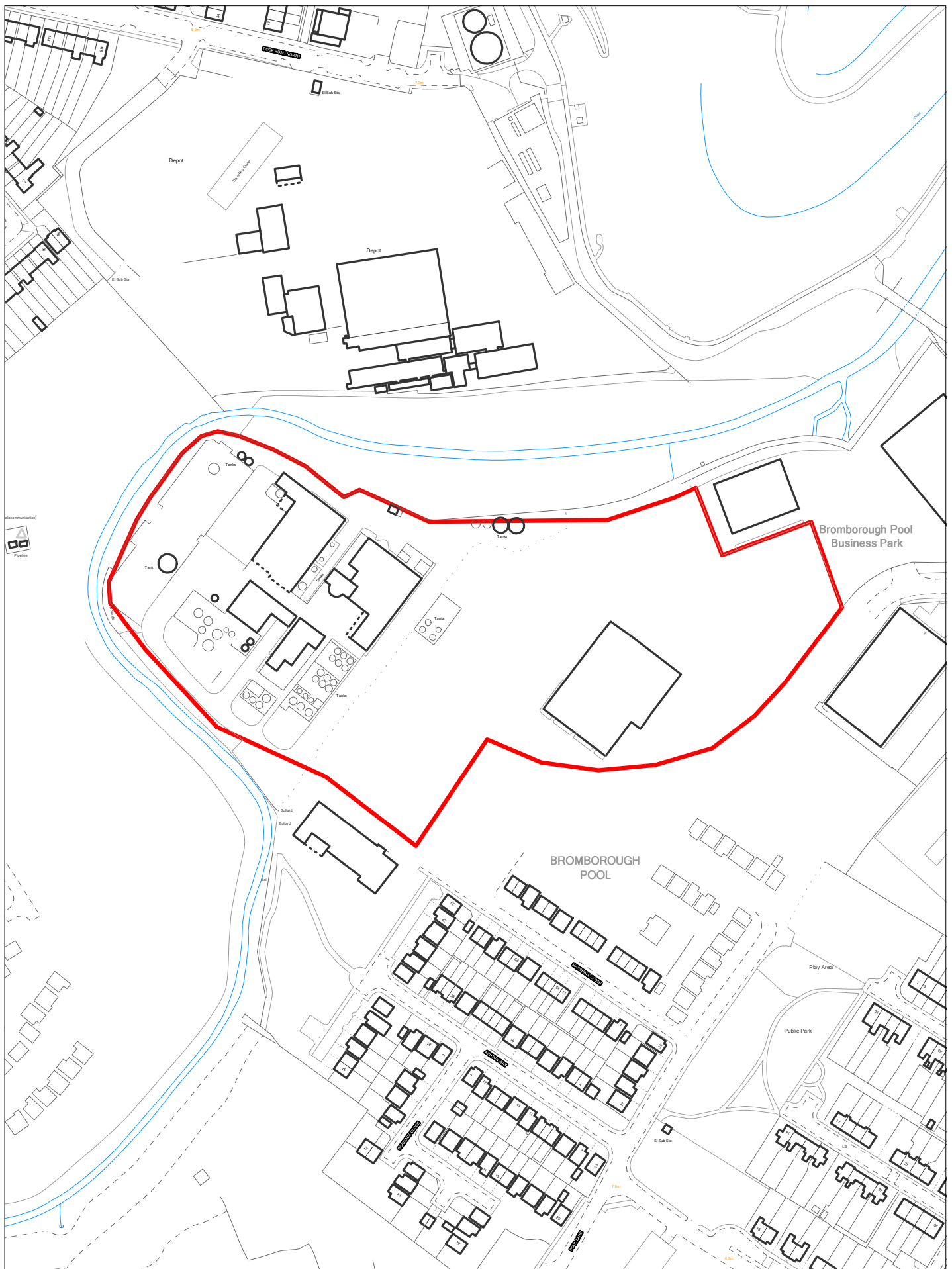


ELPS 263 Land at Thermal Road, Wirral International Busniess Park

Scale 1:2500

© Crown copyright and database rights 2018 Ordnance Survey 100019803



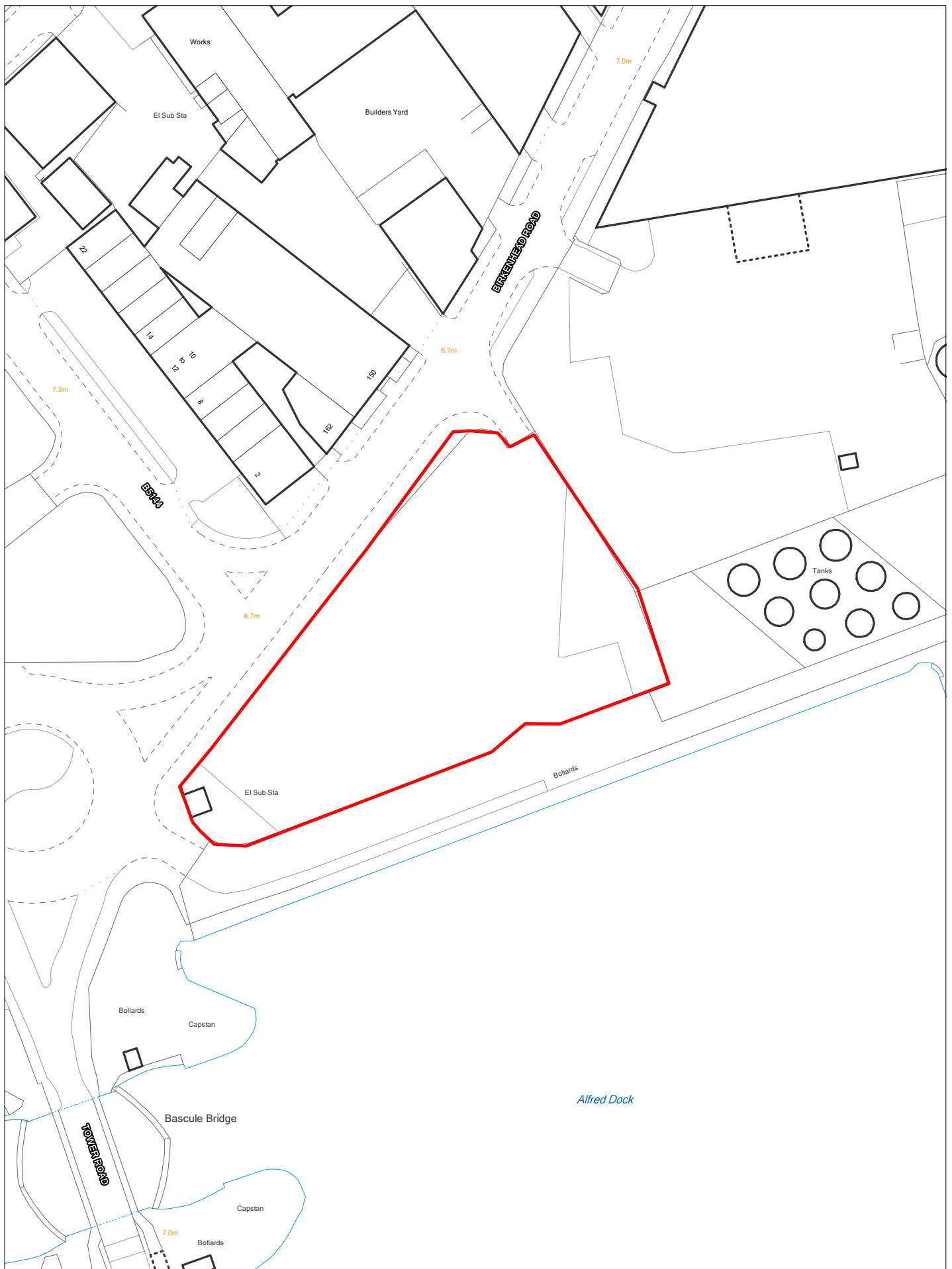


ELPS 324 Former Croda, Prices Way, Bromborough Pool

Scale 1 :2500

© Crown copyright and database rights 2018 Ordnance Survey 100019803



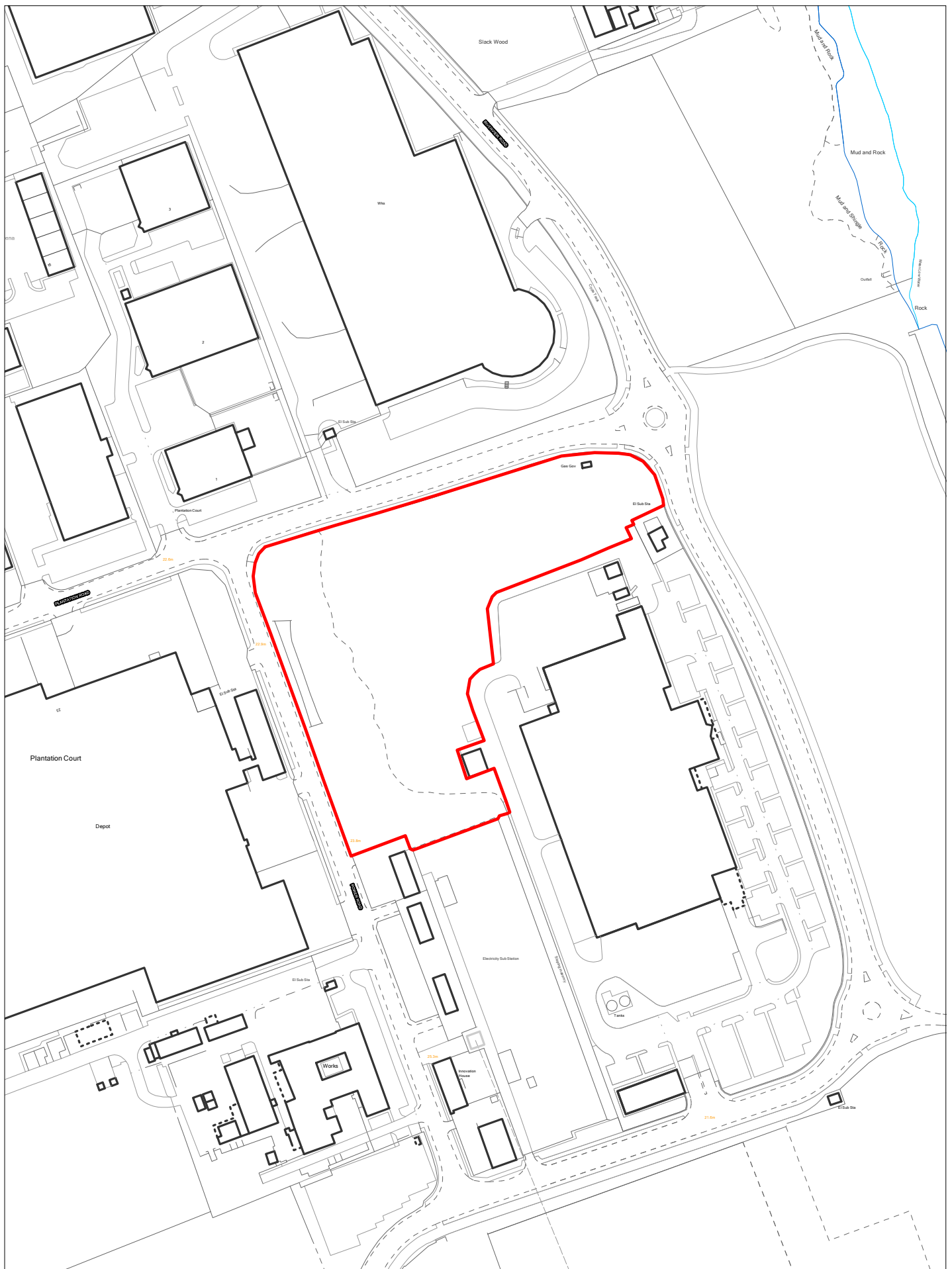


ELPS 328 Former Northern Case Supplies, Seacombe

Scale 1:1250

© Crown copyright and database rights 2018 Ordnance Survey 100019803



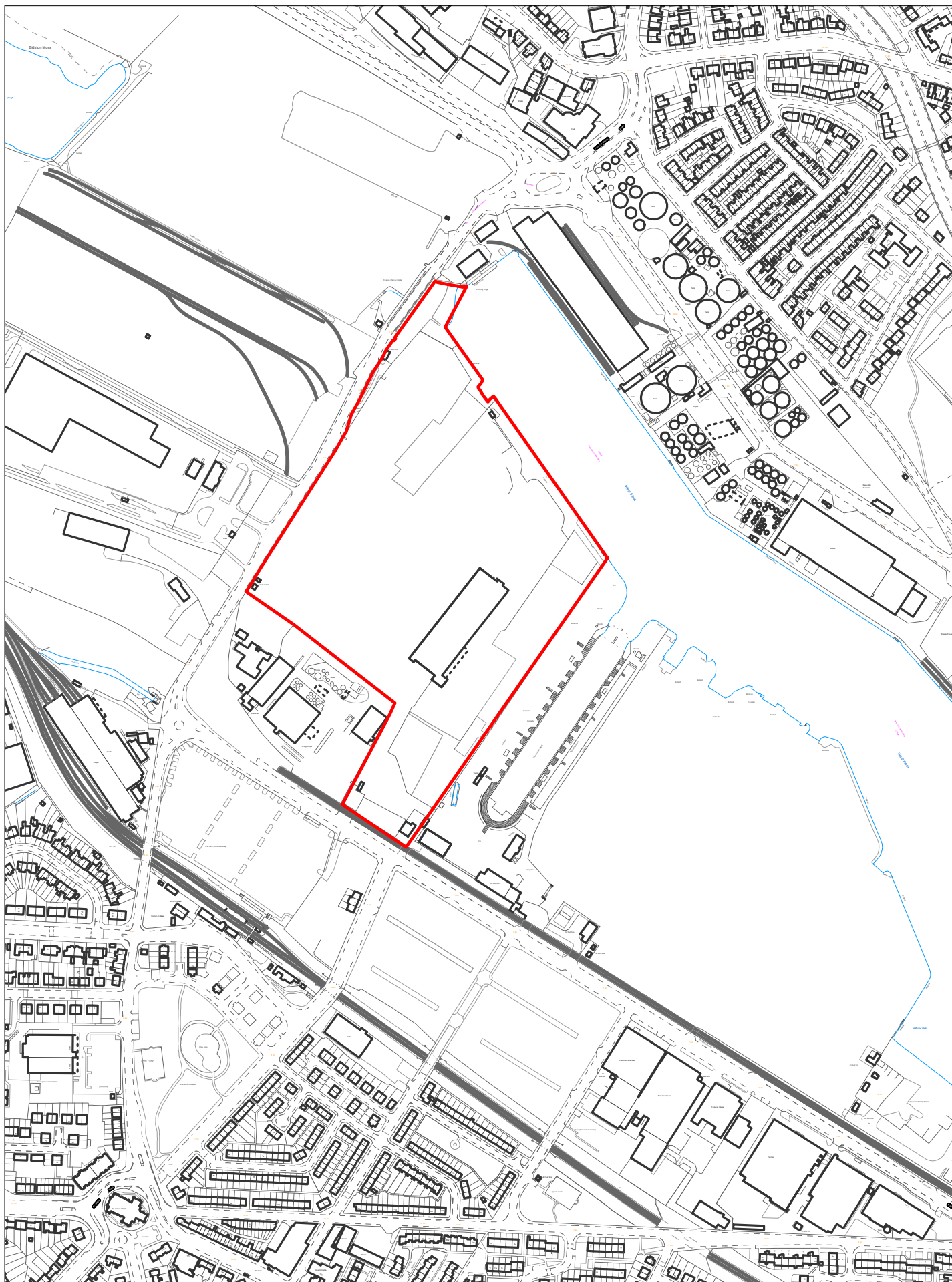


ELPS 330 North of Tulip, Wirral International Business Park

Scale 1:2500

© Crown copyright and database rights 2018 Ordnance Survey 100019803



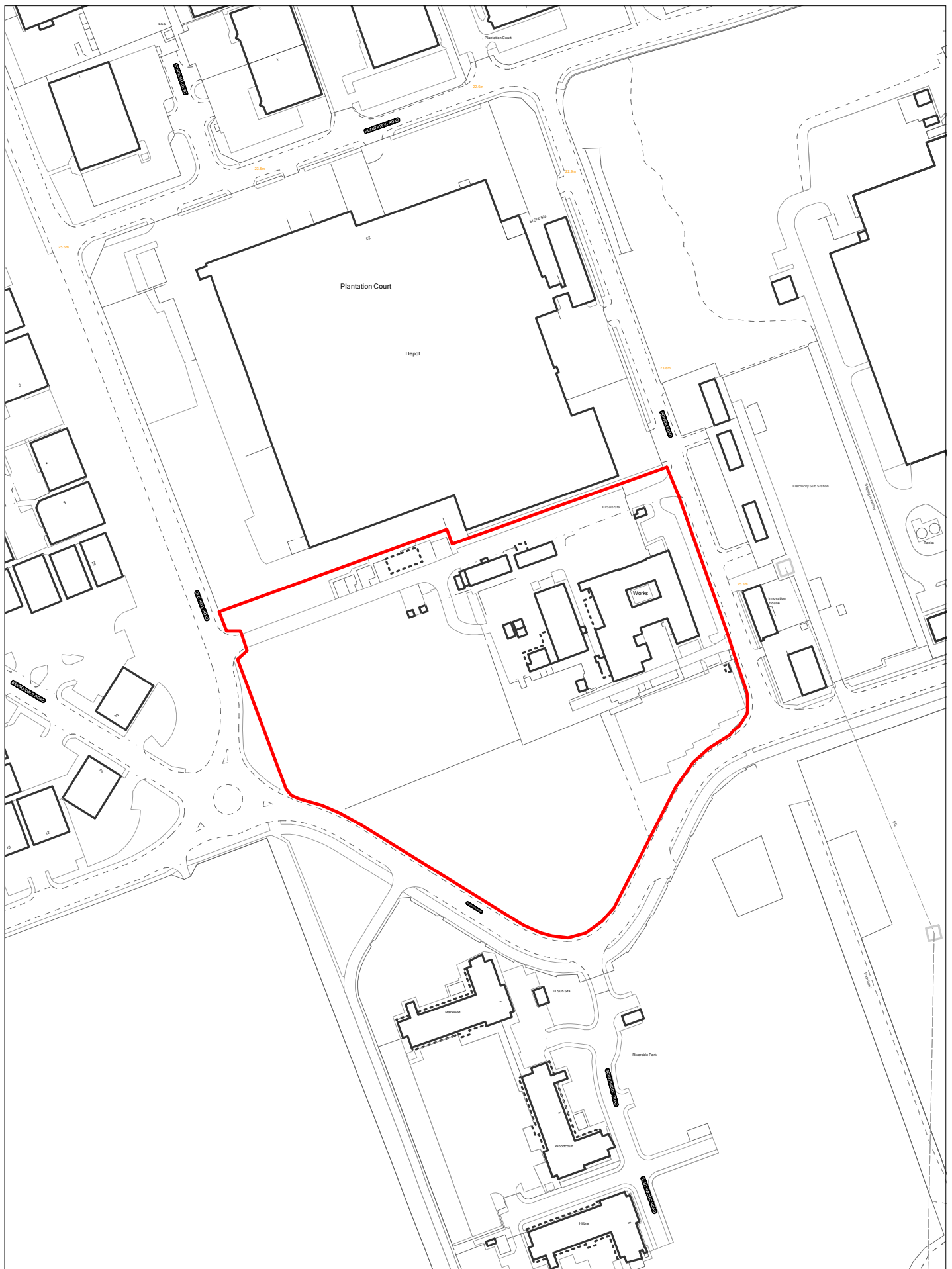


ELPS 357 Former Mobil Oil, Birkenhead

Scale 1:5000

© Crown copyright and database rights 2018 Ordnance Survey 100019803



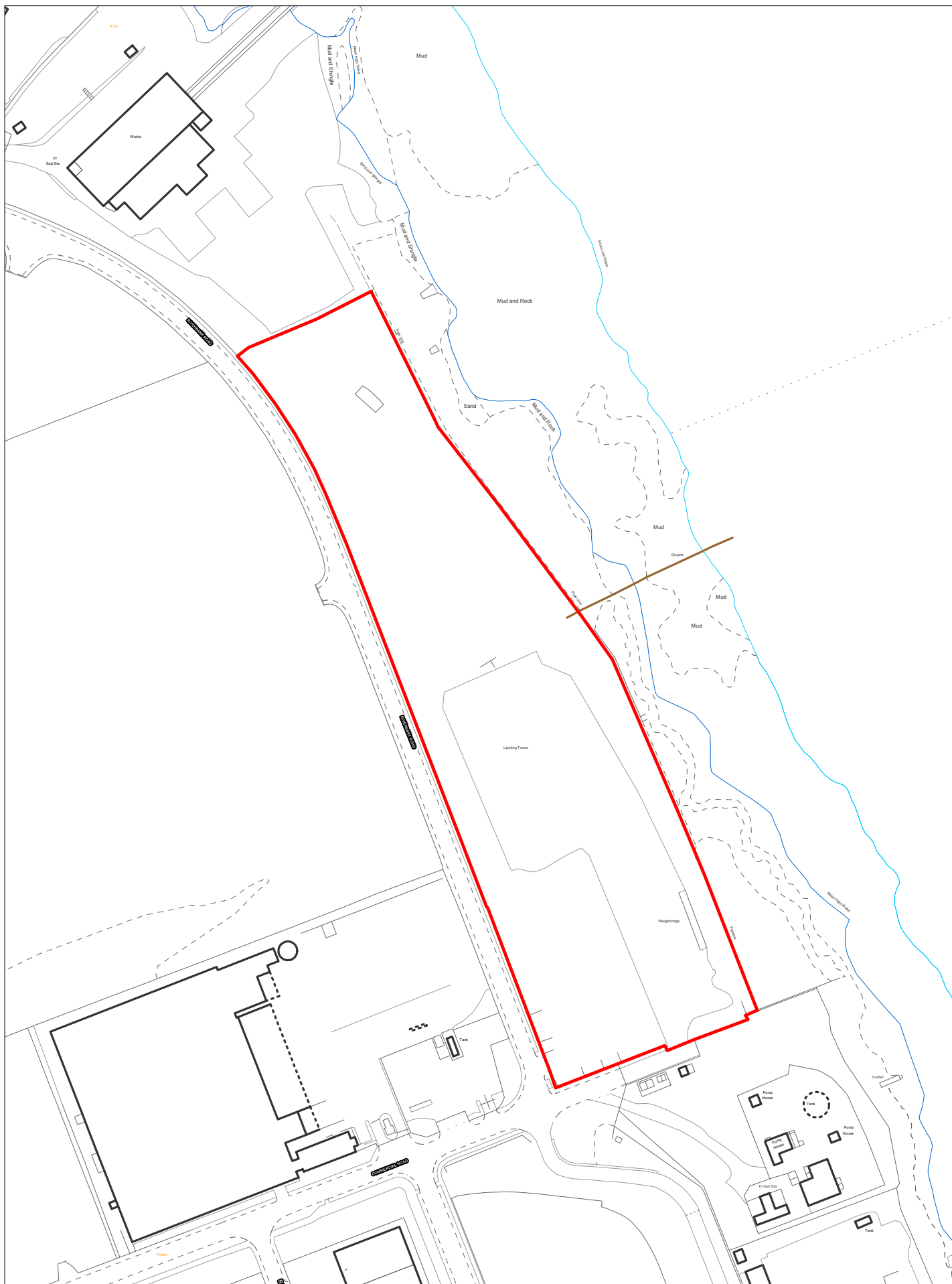


ELPS 364 Former Epichem, Wirral International Business Park

Scale 1:2500

© Crown copyright and database rights 2018 Ordnance Survey 100019803



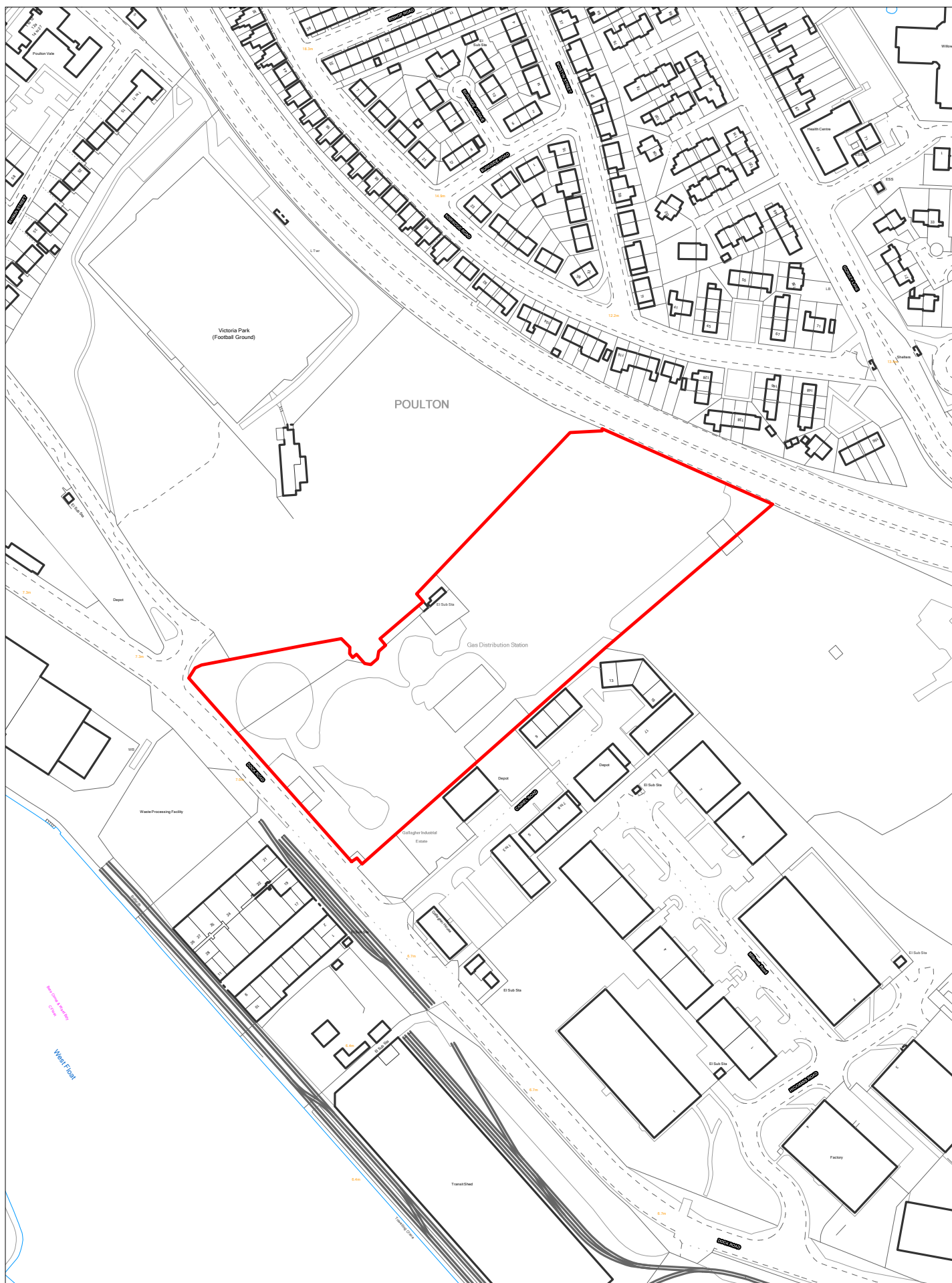


ELPS 415 Former Eastham Sand, Wirral International Business Park

Scale 1:2500

© Crown copyright and database rights 2018 Ordnance Survey 100019803



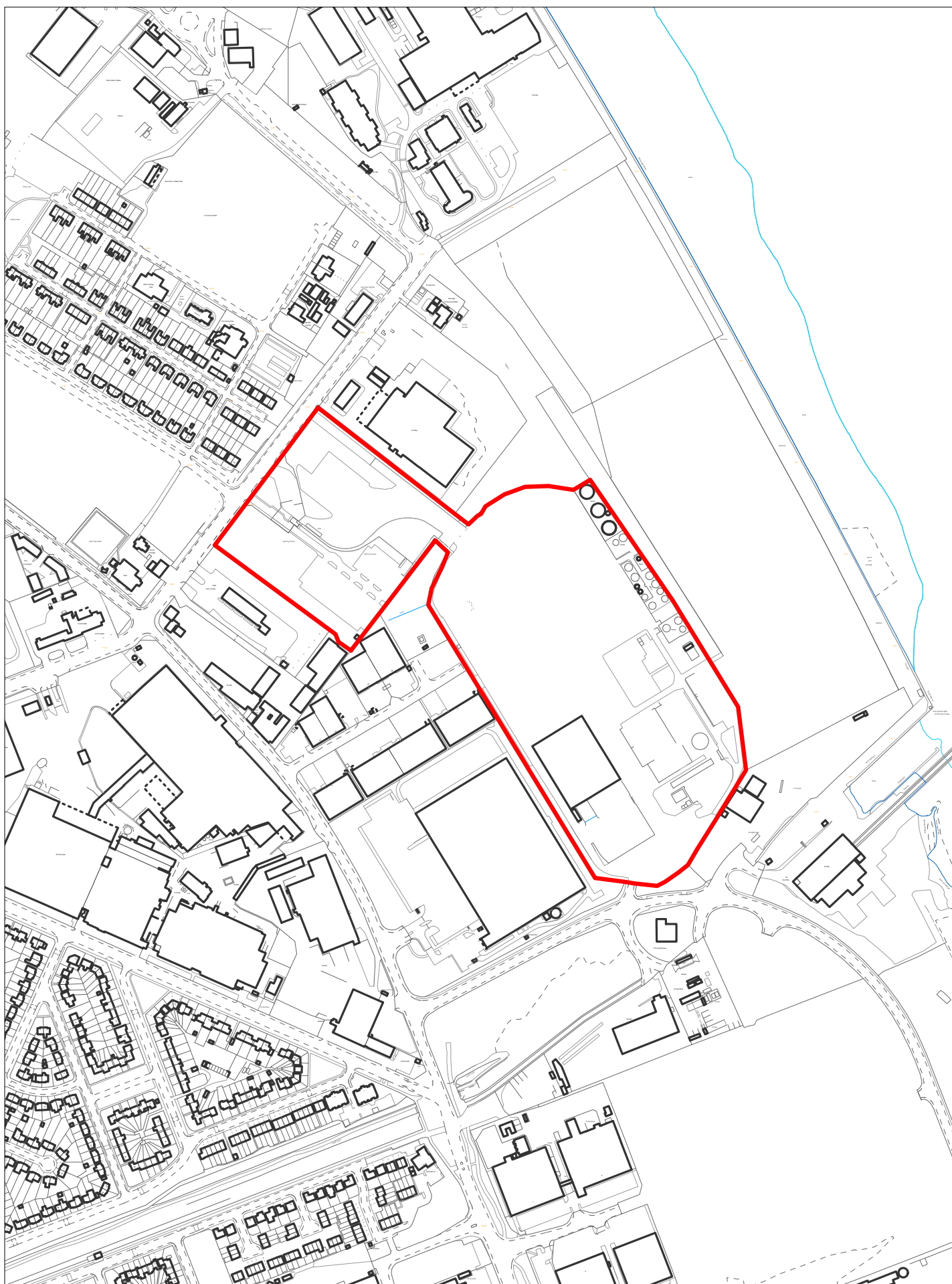


ELPS 417 Former Gas Holders, Wallasey

Scale 1:2500

© Crown copyright and database rights 2018 Ordnance Survey 100019803





SHLAA 3043 Former Lubrizol Plant, Dock Road South, Bromborough

Scale 1:5000

© Crown copyright and database rights 2018 Ordnance Survey 100019803

