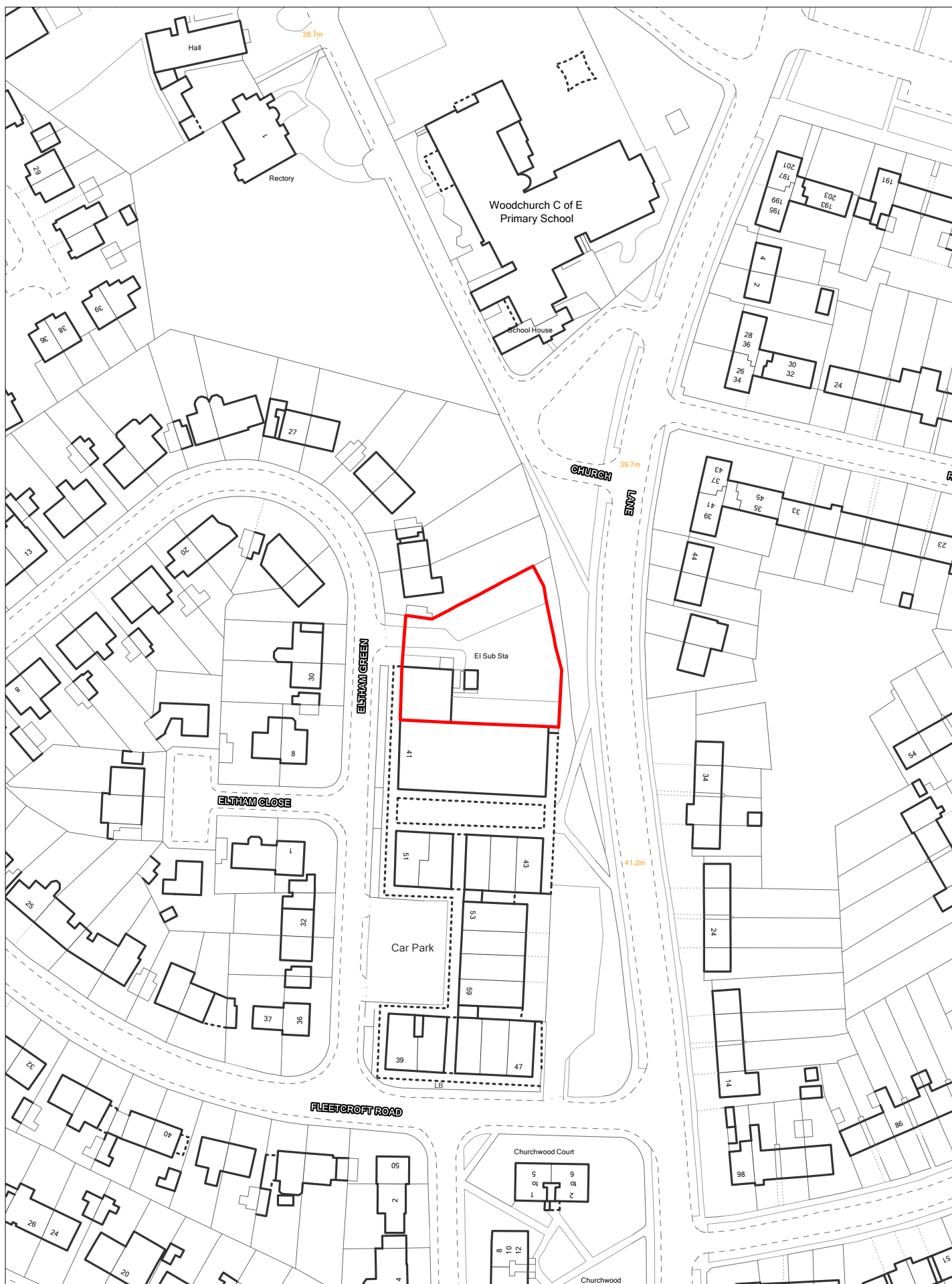


# SHLAA 0020 Former Grand Hotel, Marine Promenade

Scale 1:1250

© Crown copyright and database rights 2018 Ordnance Survey 100019803





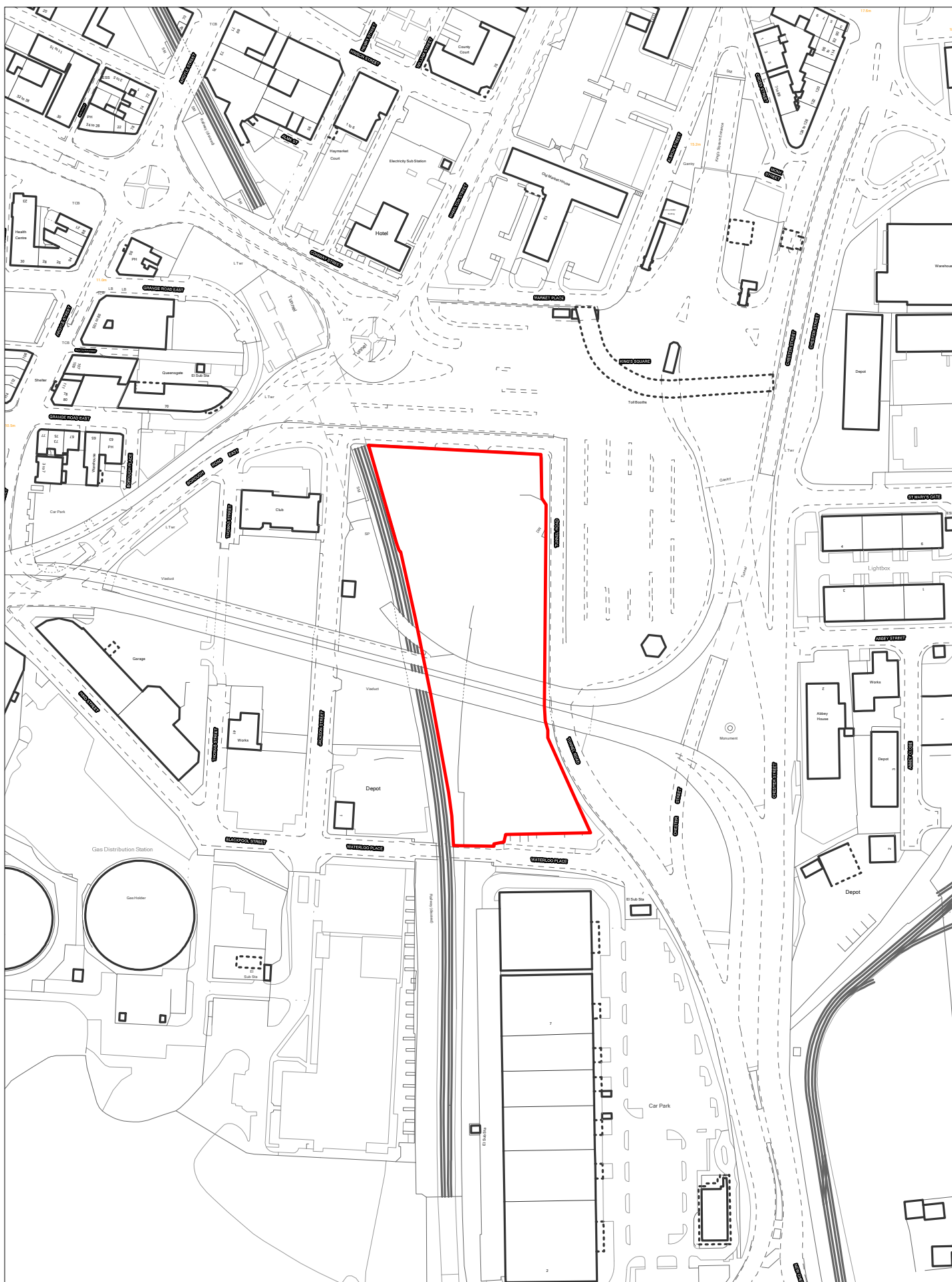
**SHLAA 0136 North of 41 Eltham Green, Woodchurch**

Scale 1:1250

© Crown copyright and database rights 2018 Ordnance Survey 100019803







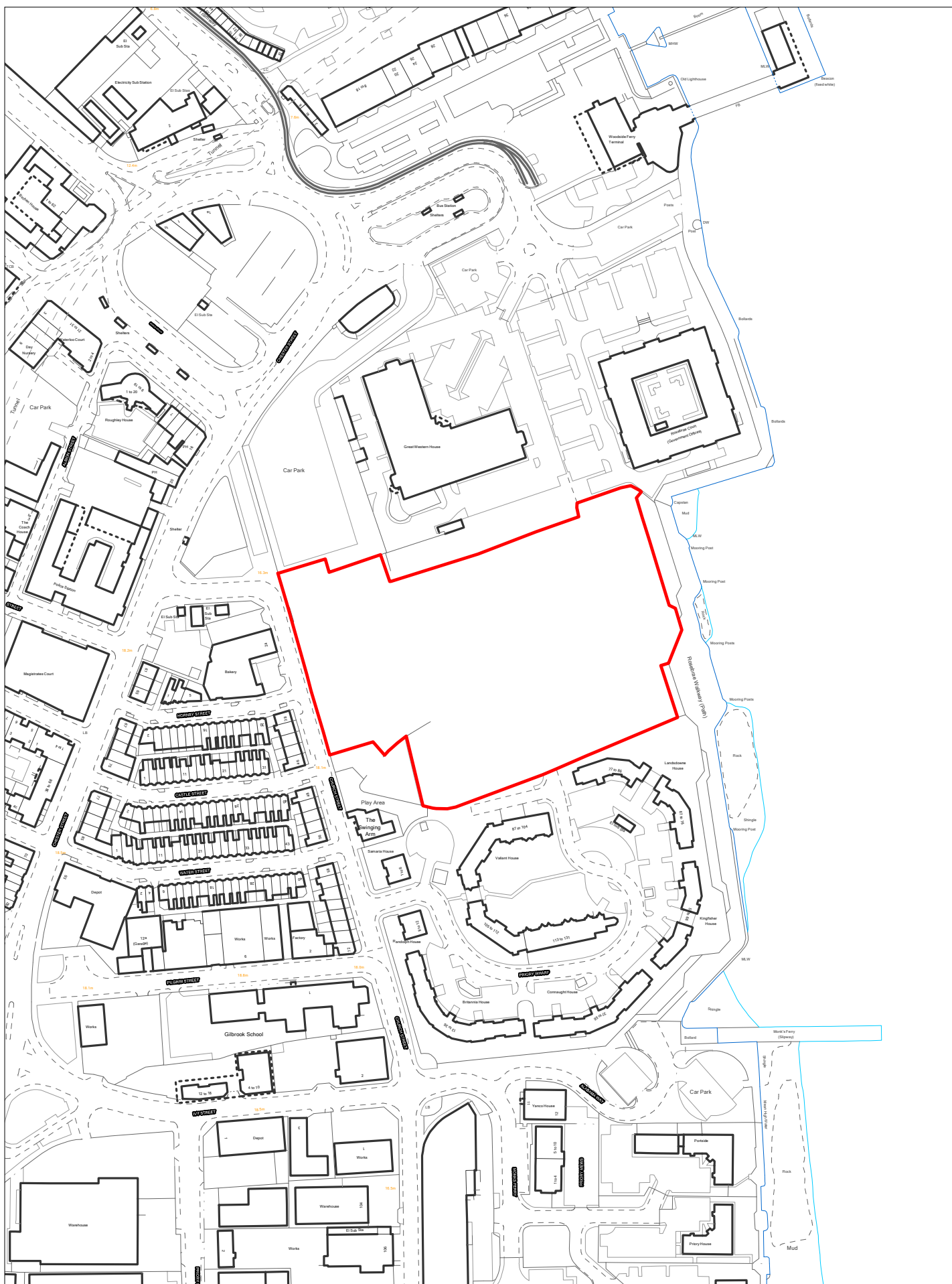
**SHLAA 0441 West of Tunnel Road, Birkenhead**

Scale 1:2500

© Crown copyright and database rights 2018 Ordnance Survey 100019803





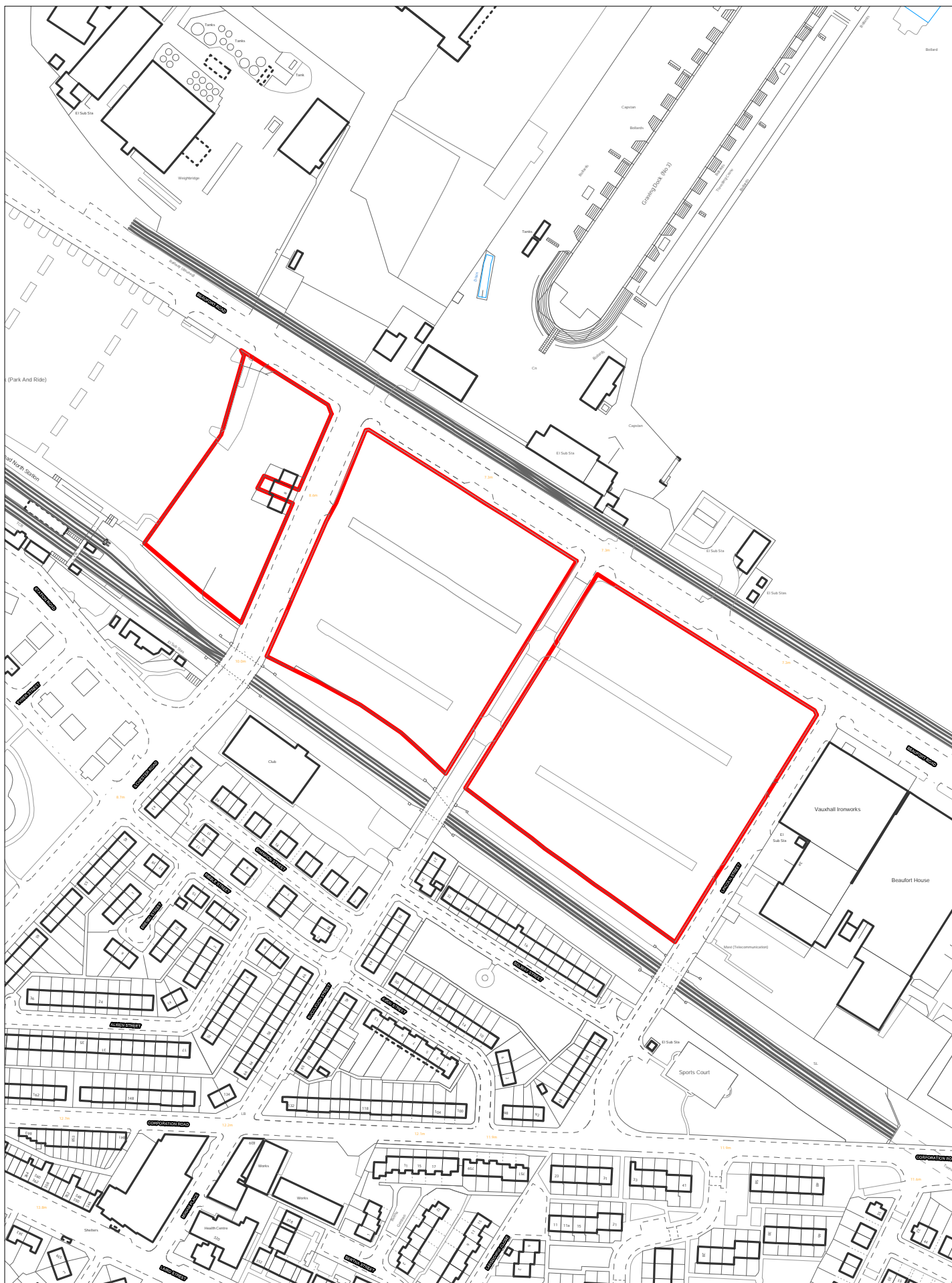


**SHLAA 0478 Former Rose Brae, Church Street, Birkenhead**

Scale 1:2500

© Crown copyright and database rights 2018 Ordnance Survey 100019803



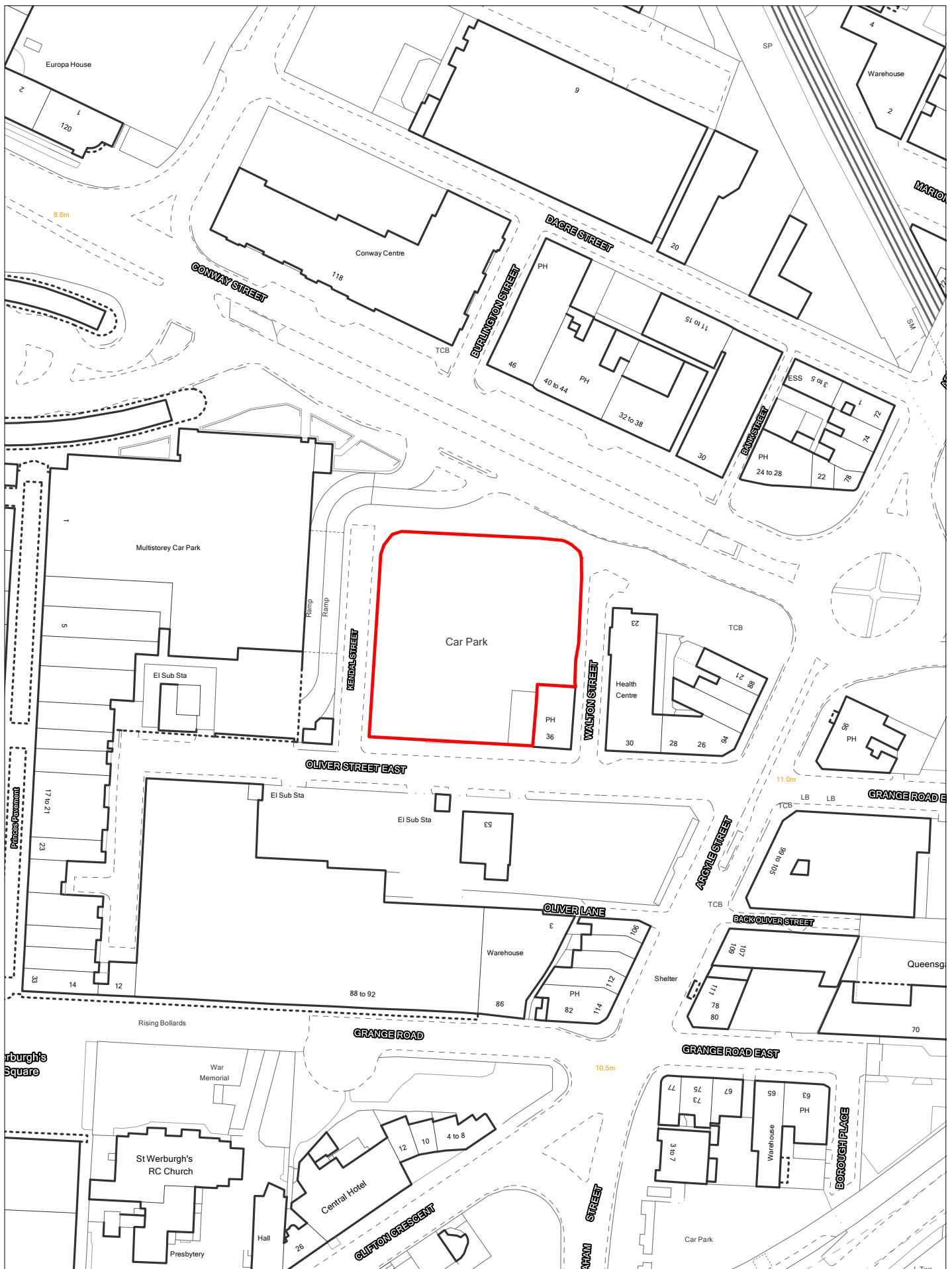


# **SHLAA 0557 Land at Beaufort Road, Birkenhead**

Scale 1:2500

© Crown copyright and database rights 2018 Ordnance Survey 100019803





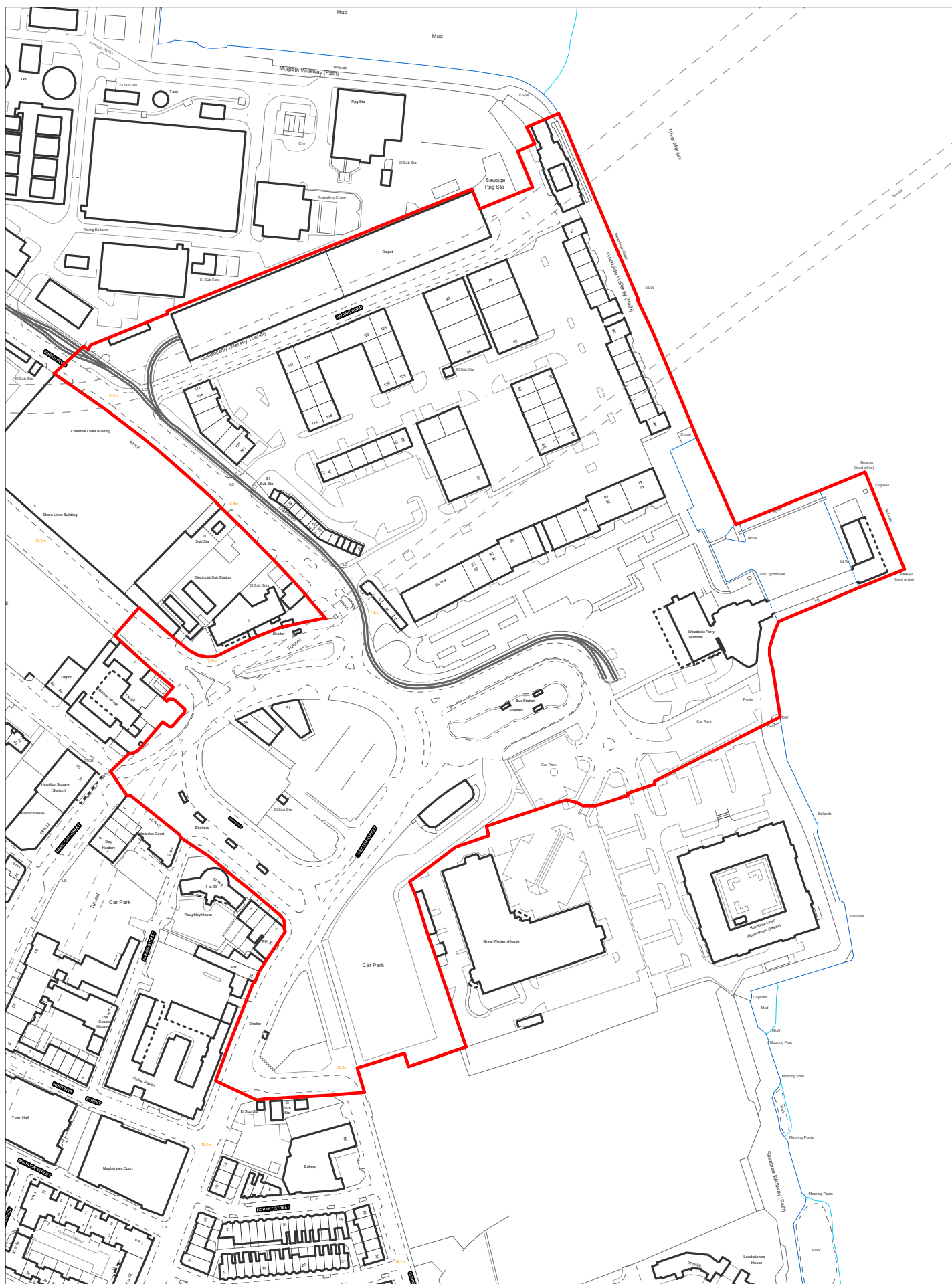
# SHLAA 0617 Former Rank Bingo, Conway Street

Scale 1:1250

© Crown copyright and database rights 2018 Ordnance Survey 100019803







# SHLAA 0752 Land at Woodside, Chester Street, Birkenhead

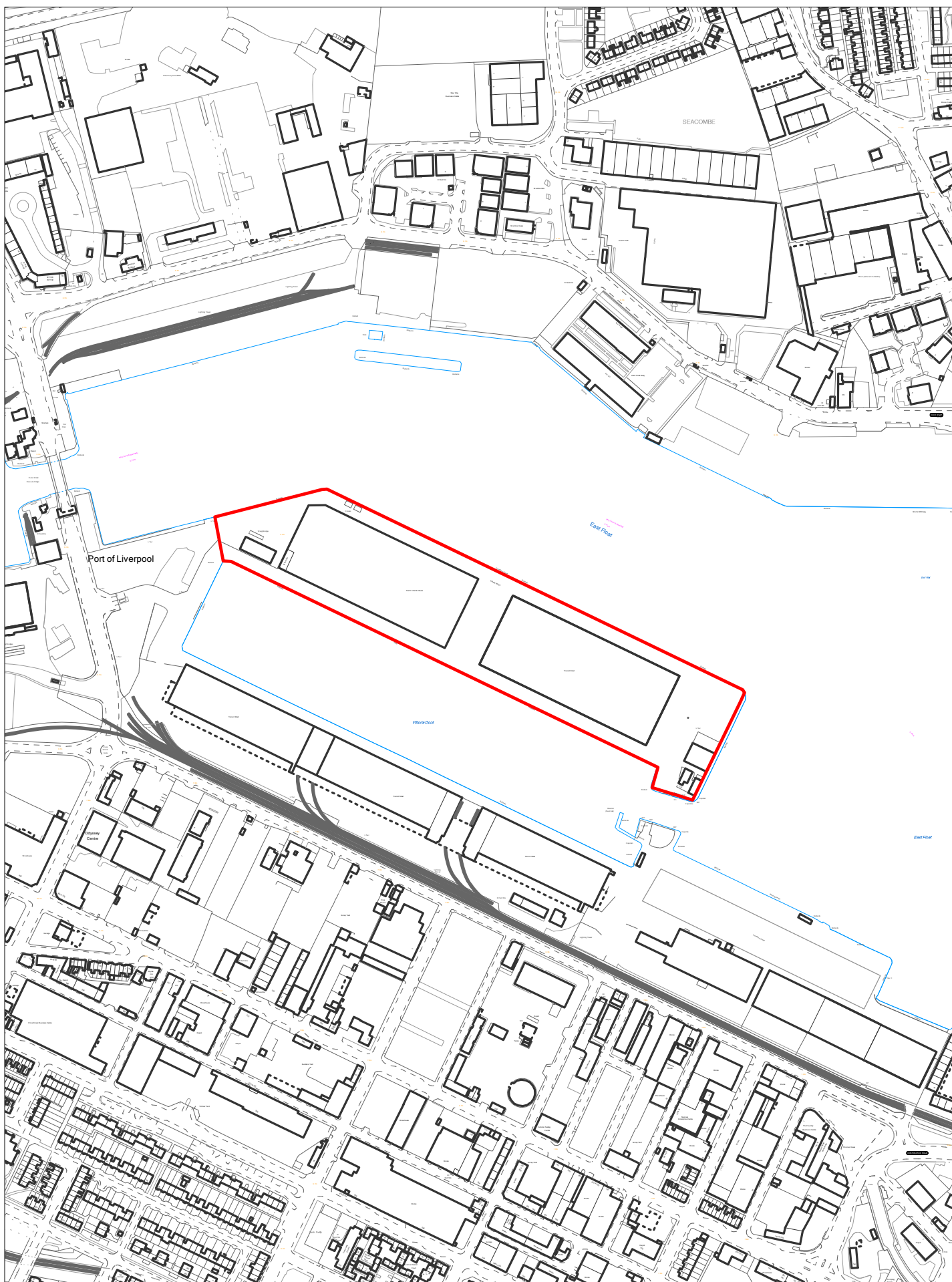
Scale 1:2500

© Crown copyright and database rights 2018 Ordnance Survey 100019803







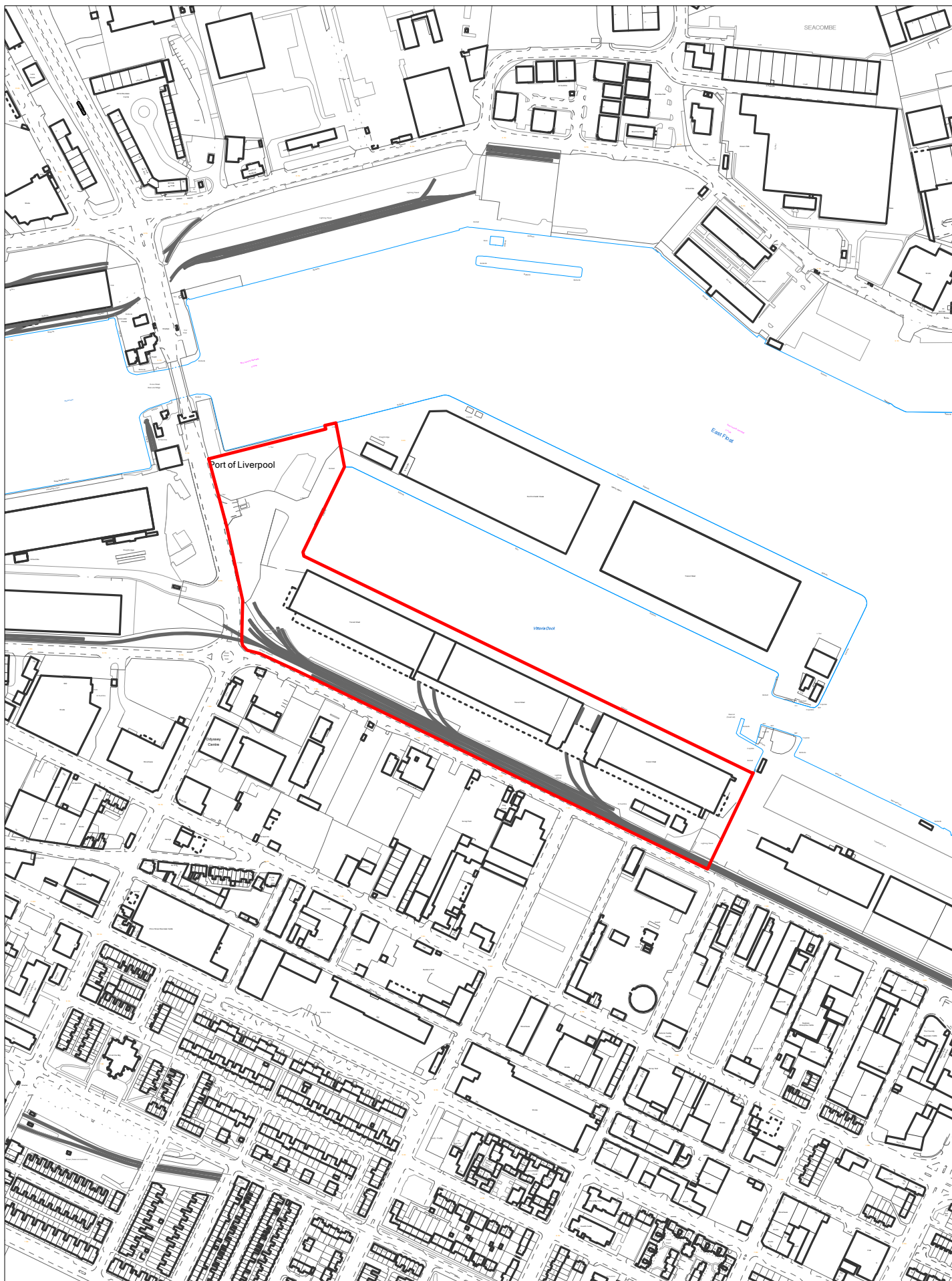


## SHLAA 0754 Wirral Waters - Sky City

Scale 1:5000

© Crown copyright and database rights 2018 Ordnance Survey 100019803





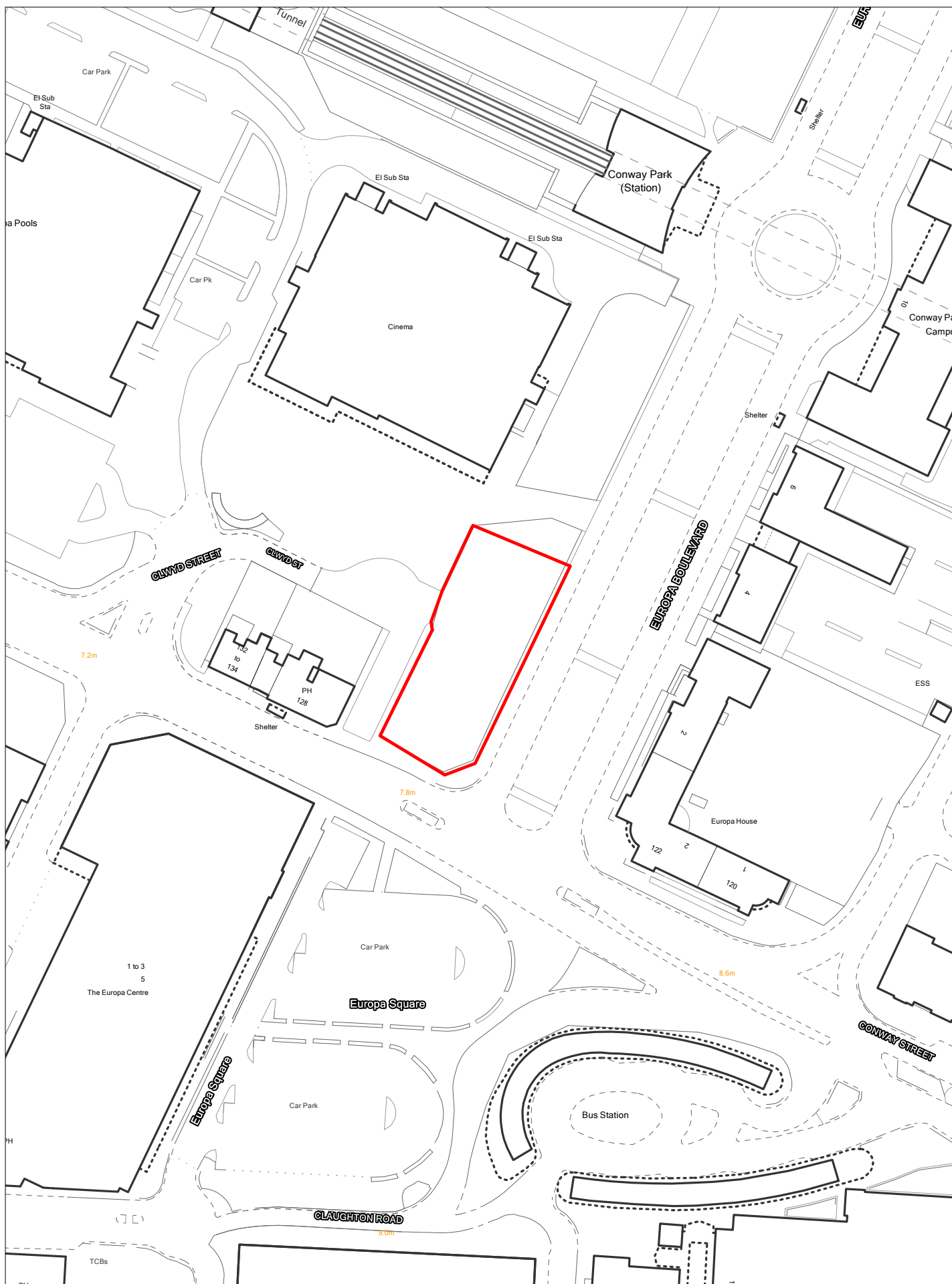
**SHLAA 0755 Wirral Waters - Vittoria Studios**

Scale 1:5000

© Crown copyright and database rights 2018 Ordnance Survey 100019803







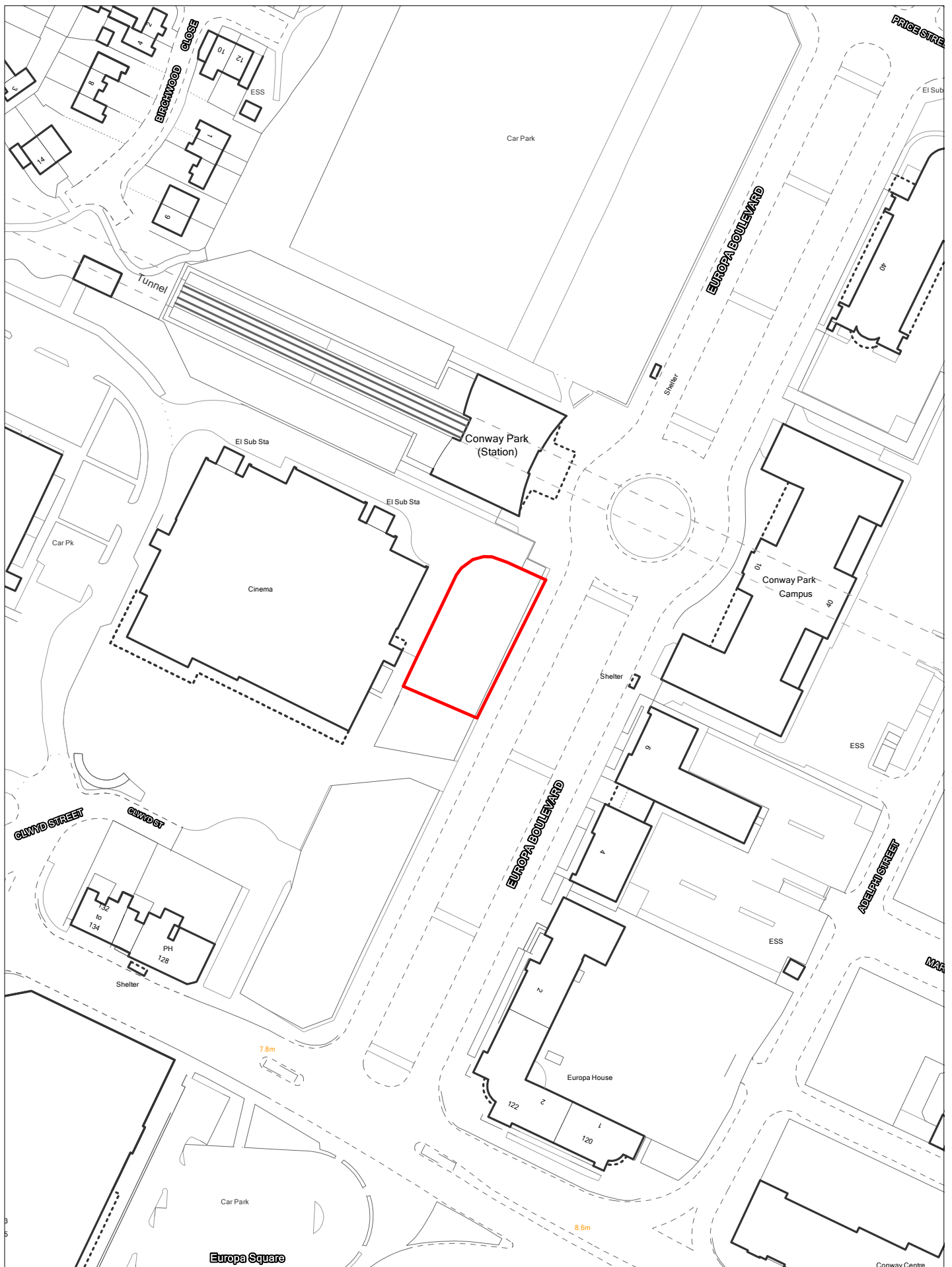
# SHLAA 0956 West of The Crown PH, Europa Boulevard

Scale 1:1250

© Crown copyright and database rights 2018 Ordnance Survey 100019803





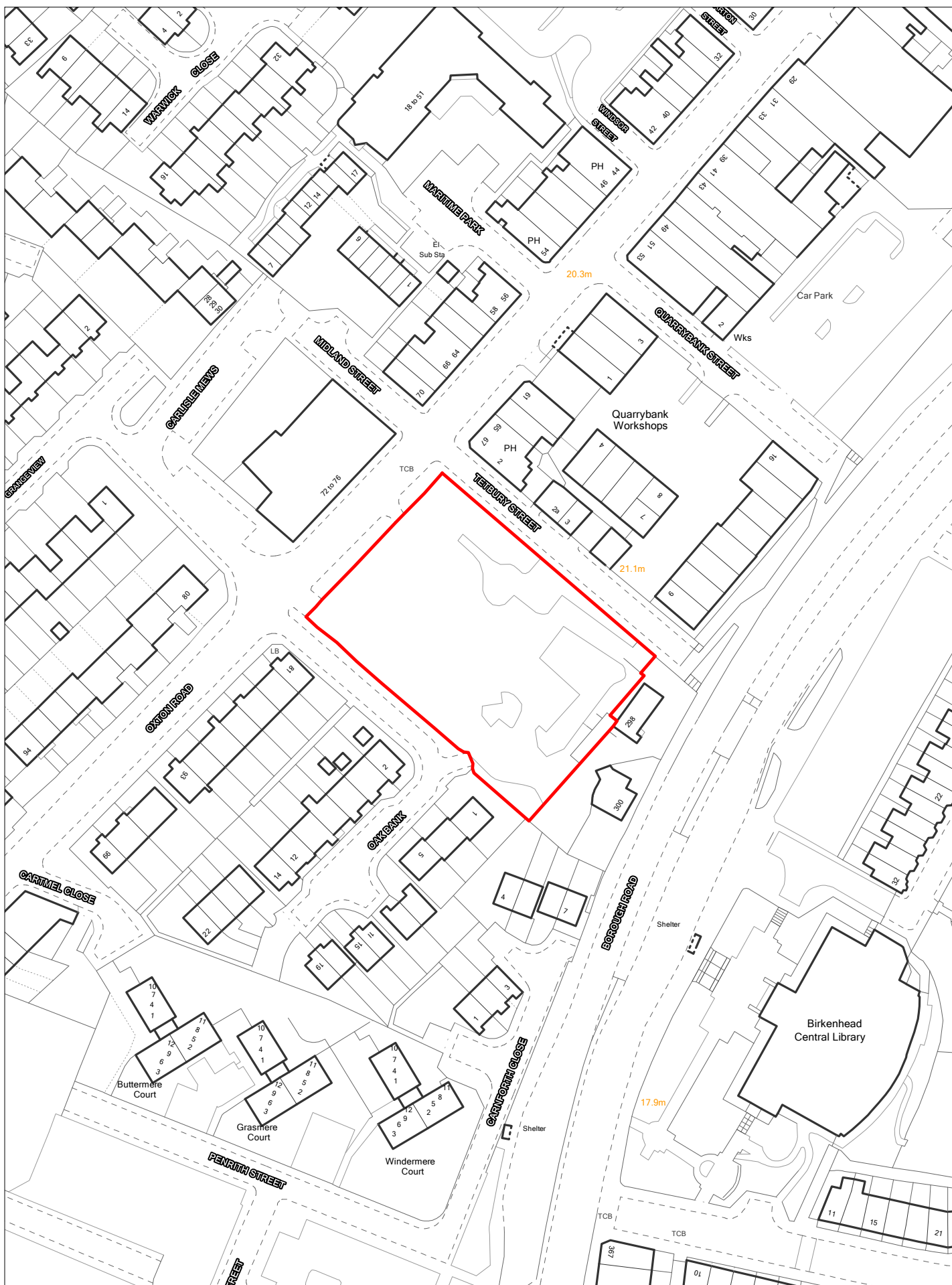


# SHLAA 0957 South of Conway Park, Europa Boulevard

Scale 1:1250

© Crown copyright and database rights 2018 Ordnance Survey 100019803



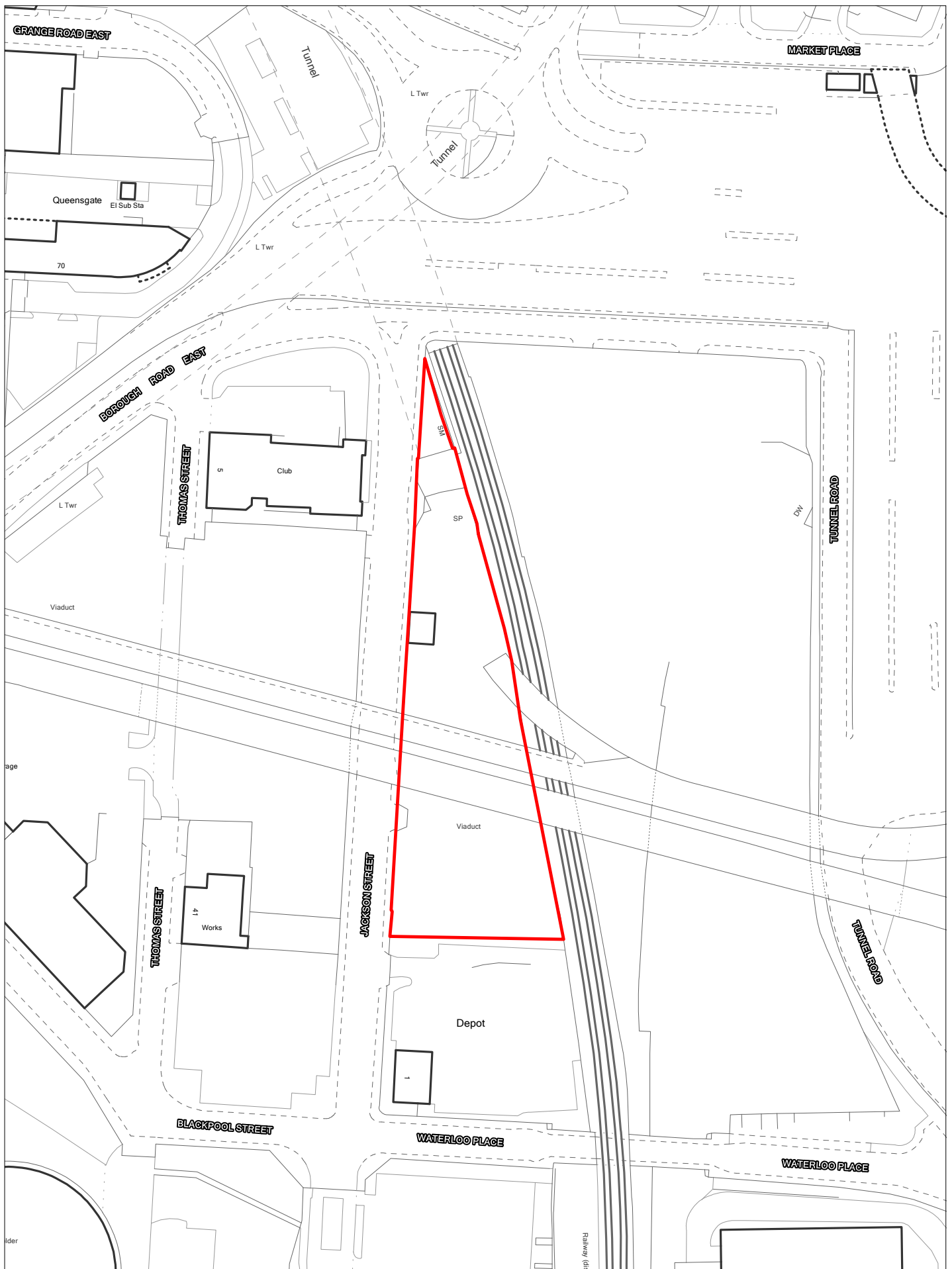


# SHLAA 0974 Land at Oxton Road, Birkenhead

Scale 1:1250

© Crown copyright and database rights 2018 Ordnance Survey 100019803



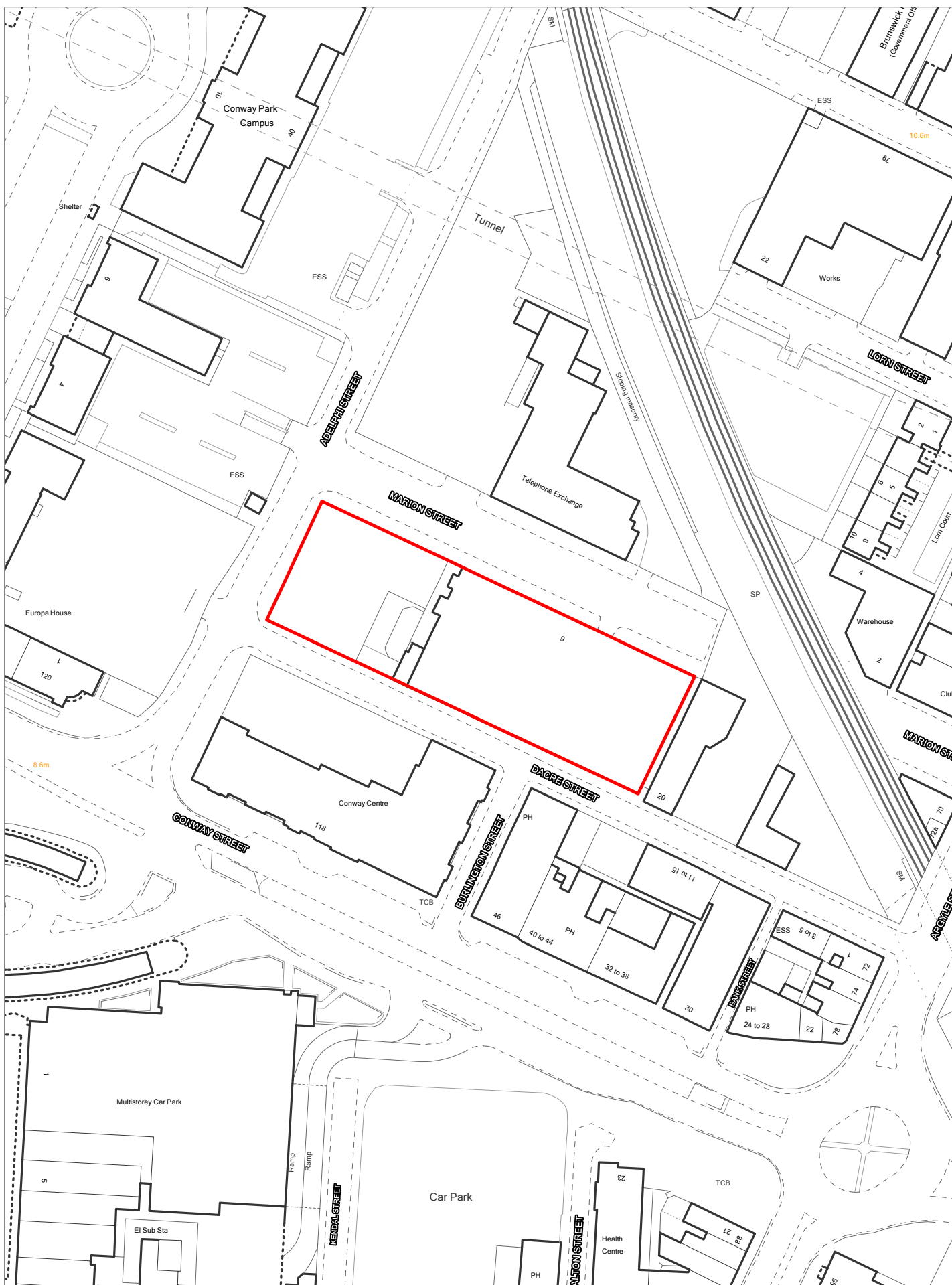


# SHLAA 1337 West of Town Station, Jackson Street

Scale 1:1250

© Crown copyright and database rights 2018 Ordnance Survey 100019803





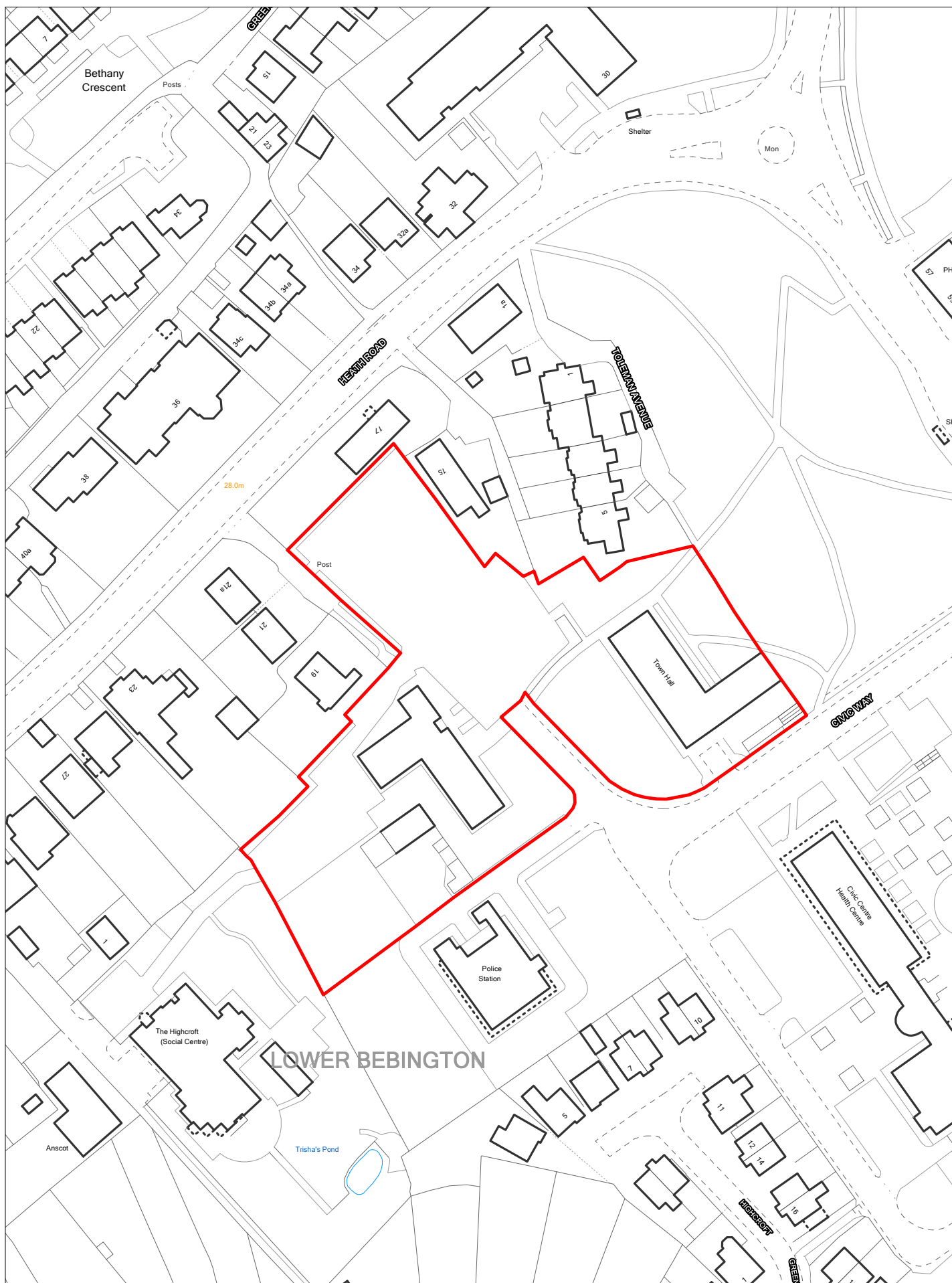
# SHLAA 1432 AEV Marion Street, Birkenhead

Scale 1:1250

© Crown copyright and database rights 2018 Ordnance Survey 100019803





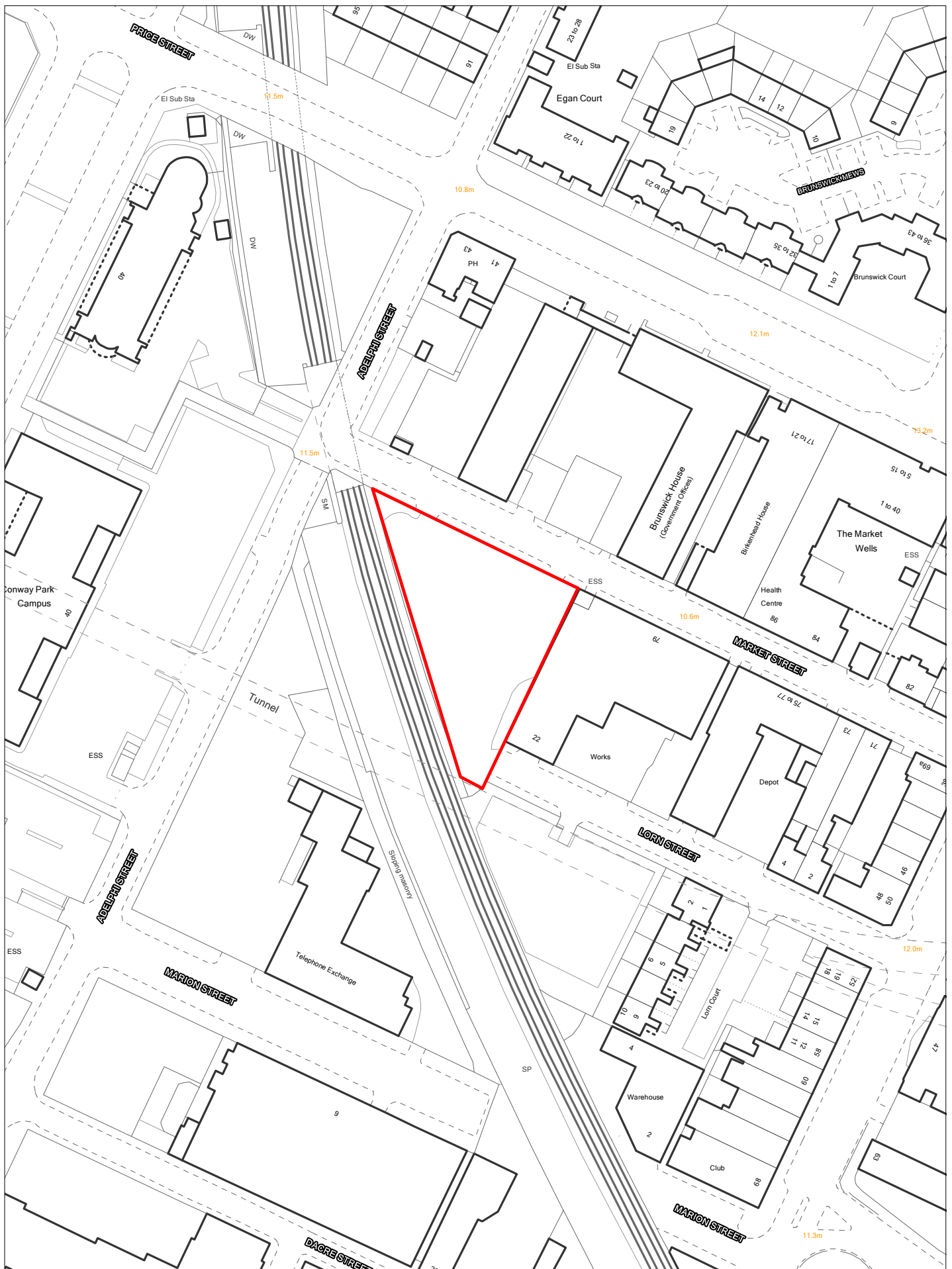


# SHLAA 1610 Land at Civic Way, Bebington

Scale 1:1250

© Crown copyright and database rights 2018 Ordnance Survey 100019803



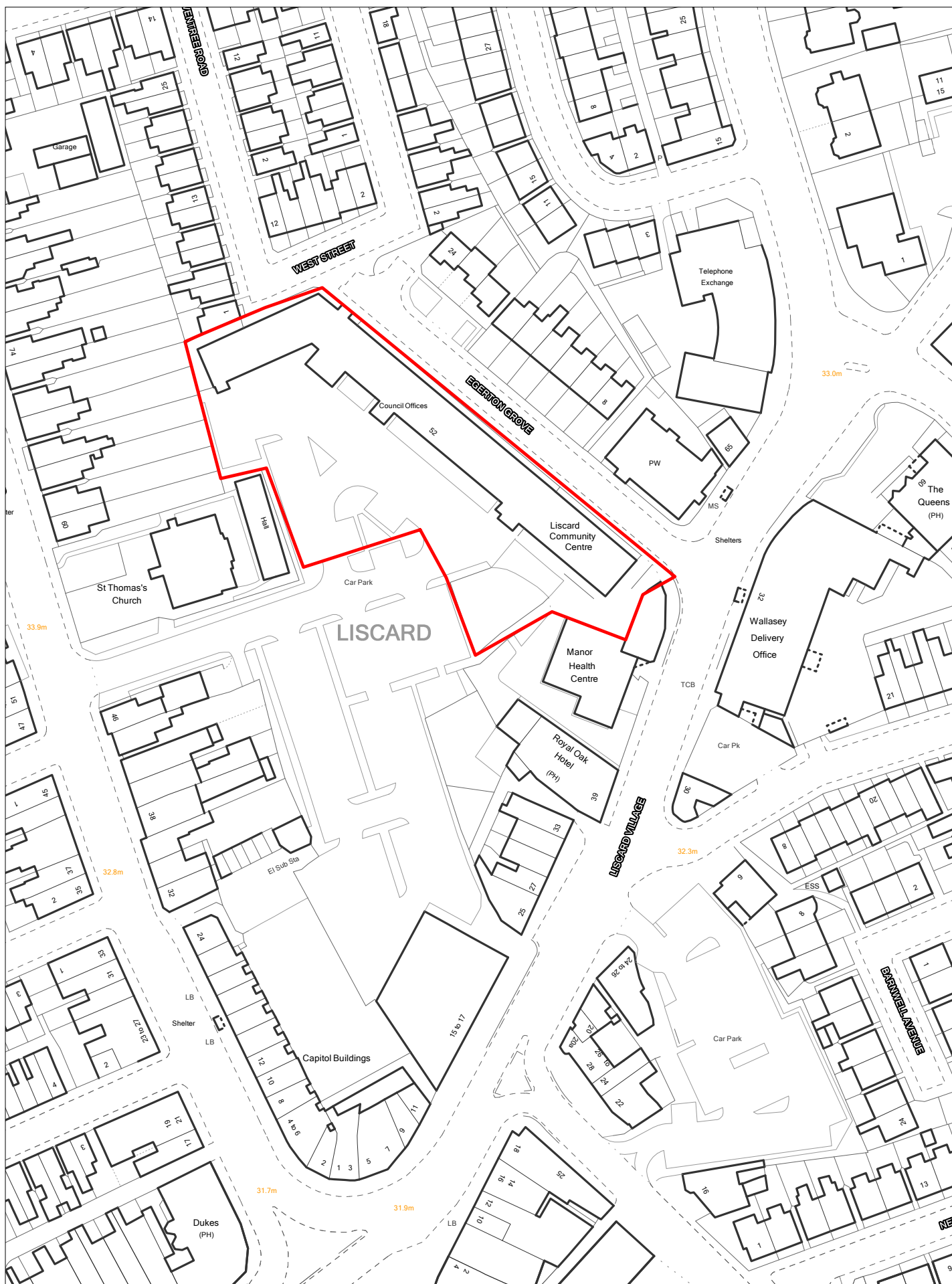


**SHLAA 1620 West of 22 Lorn Street, Birkenhead**

Scale 1:1250

© Crown copyright and database rights 2018 Ordnance Survey 100019803



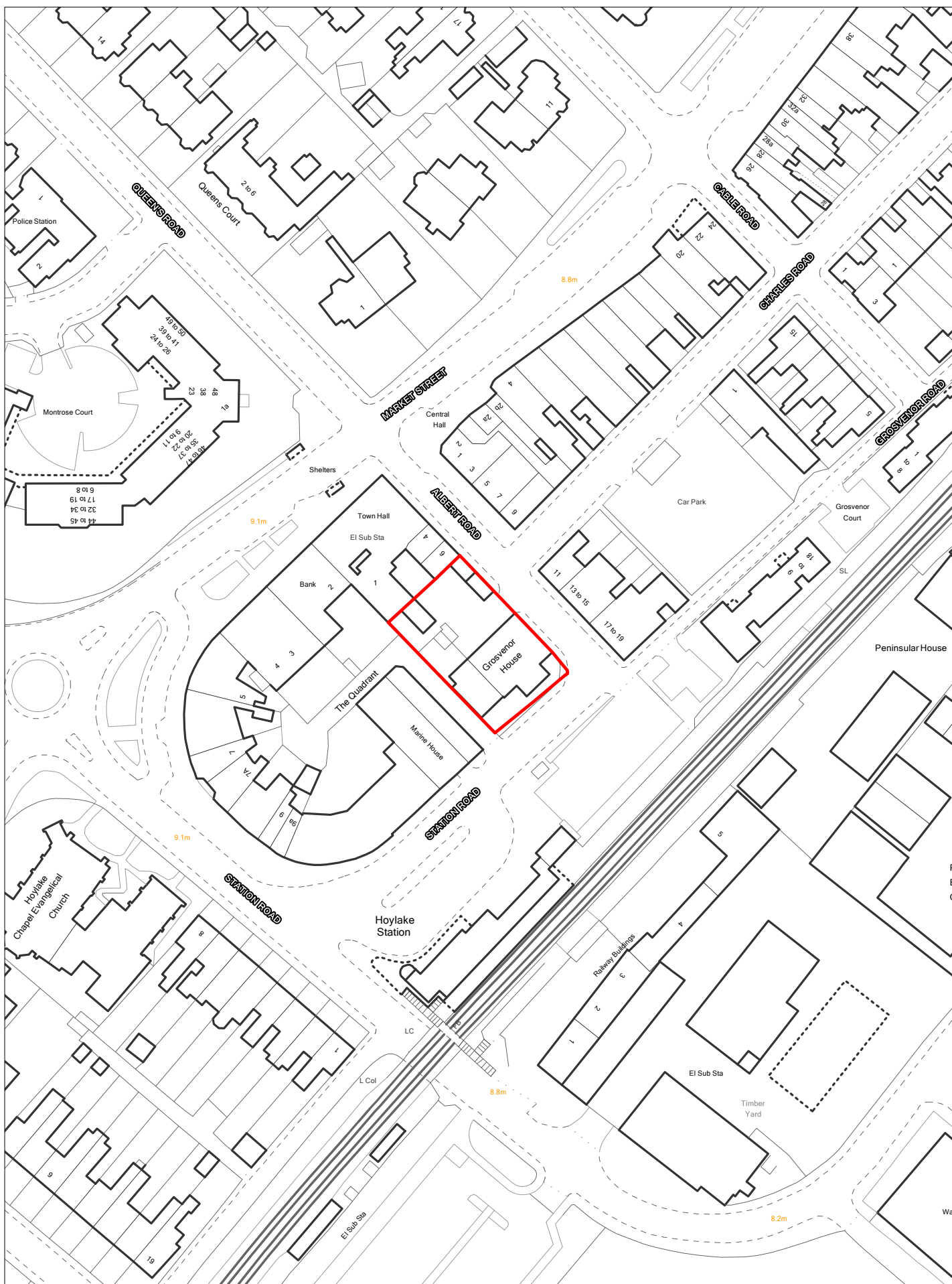


# SHLAA 1864 Municipal Offices, Egerton Grove, Liscard

Scale 1:1250

© Crown copyright and database rights 2018 Ordnance Survey 100019803





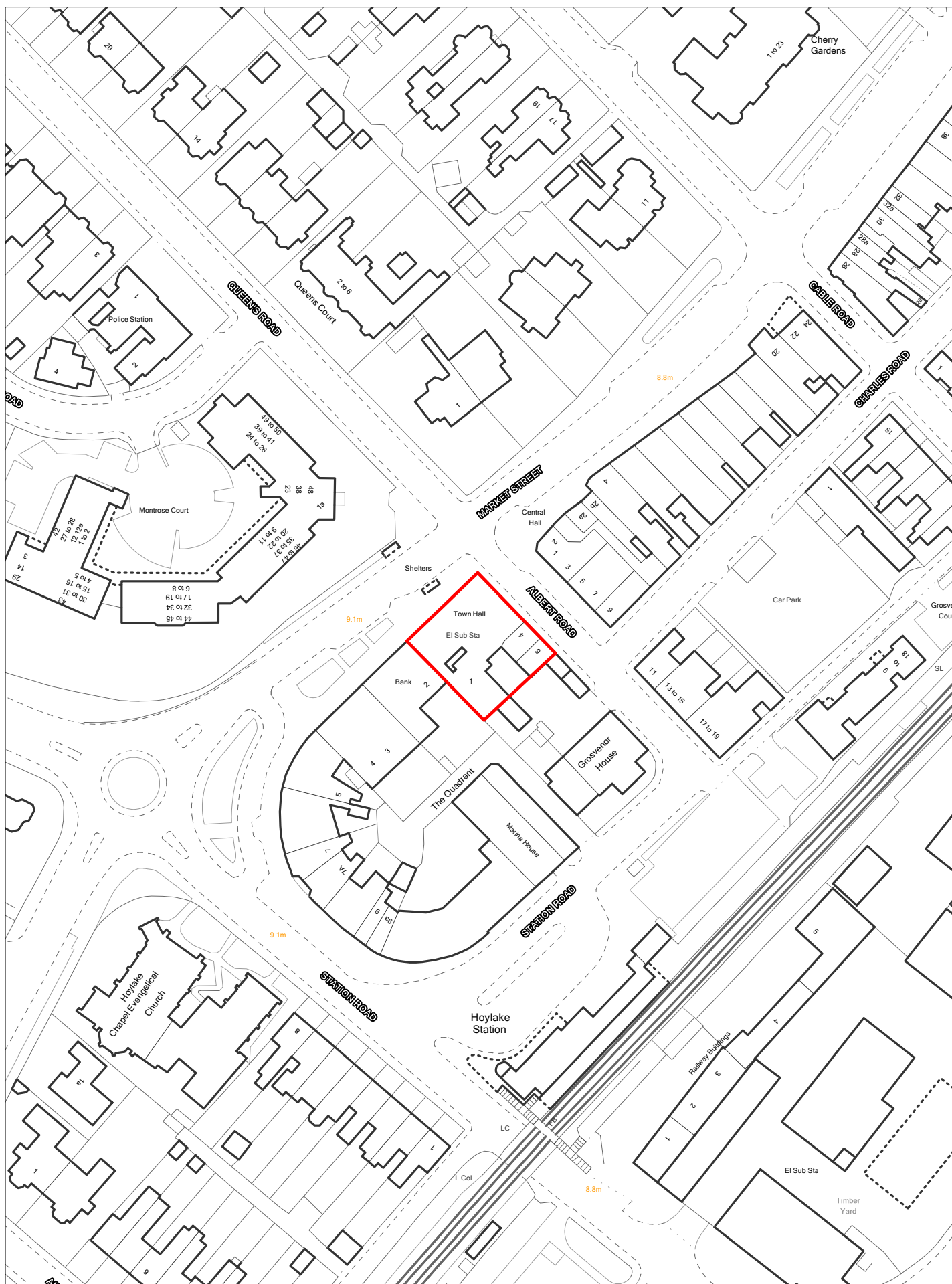
# SHLAA 1931 Grosvenor House, Albert Road, Hoylake

Scale 1:1250

© Crown copyright and database rights 2018 Ordnance Survey 100019803





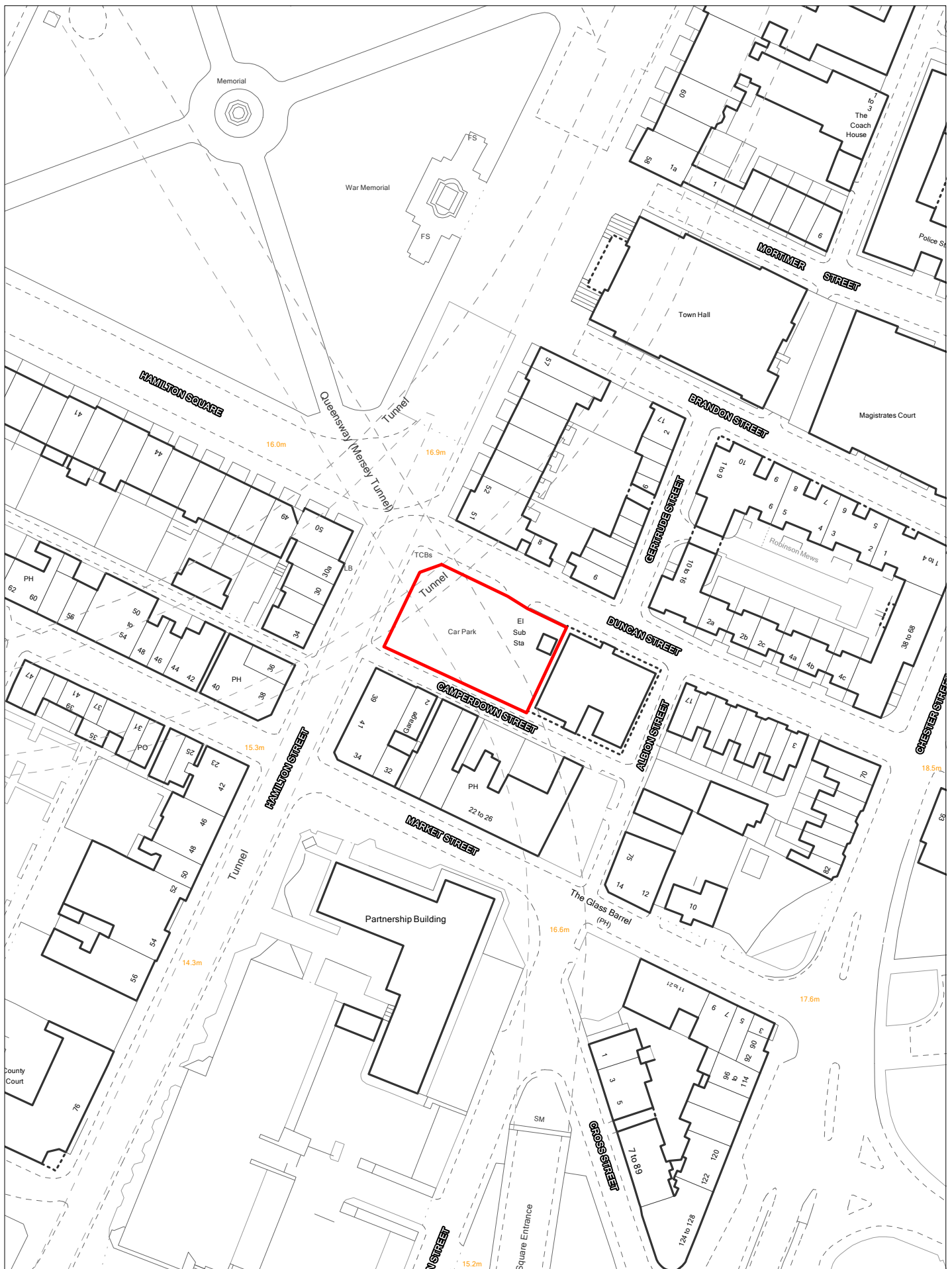


# SHLAA 1966 Town Hall Chambers, Hoylake

Scale 1:1250

© Crown copyright and database rights 2018 Ordnance Survey 100019803



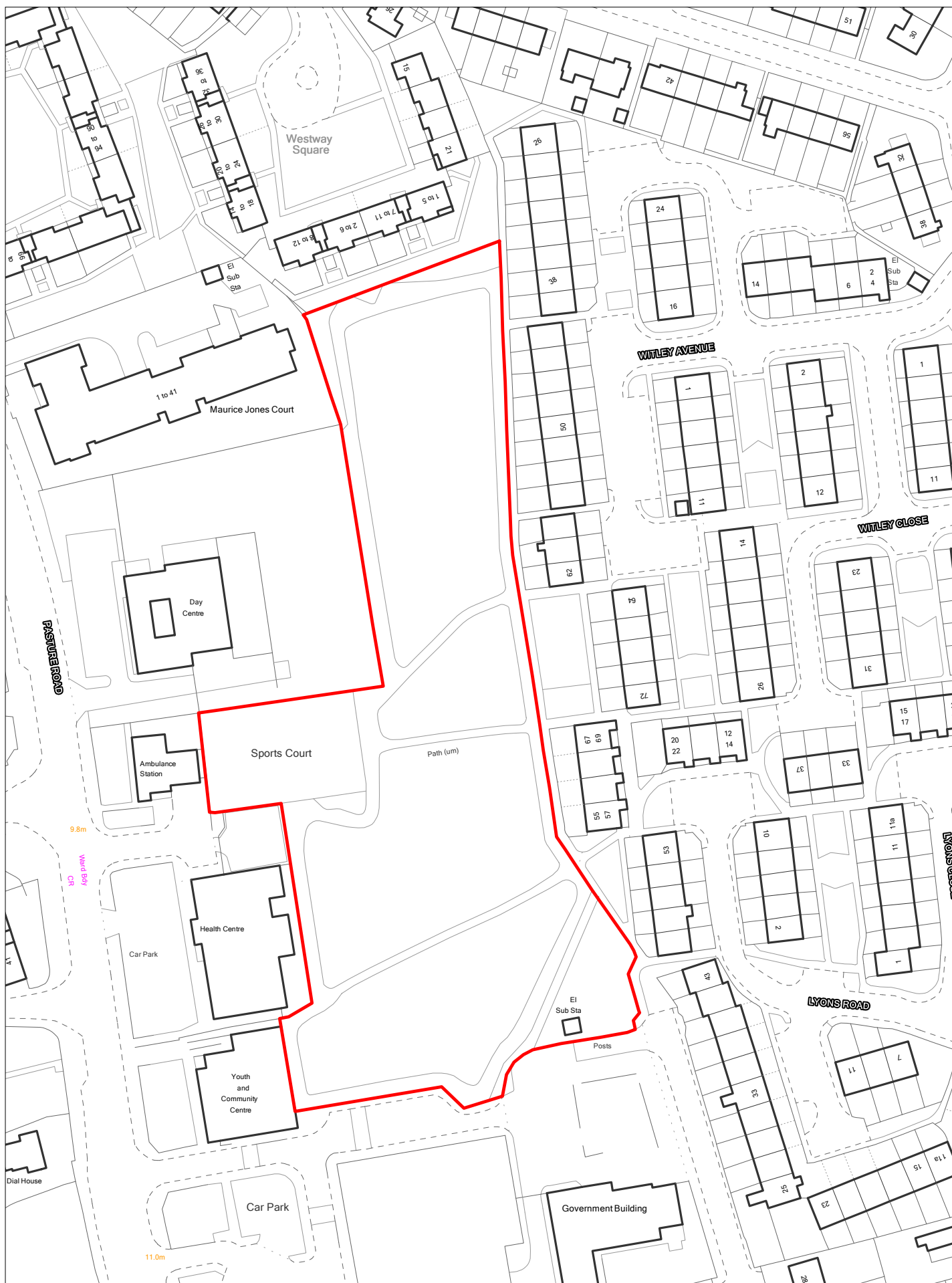


# SHLAA 2002 Duncan Street Car Park, Birkenhead

Scale 1:1250

© Crown copyright and database rights 2018 Ordnance Survey 100019803



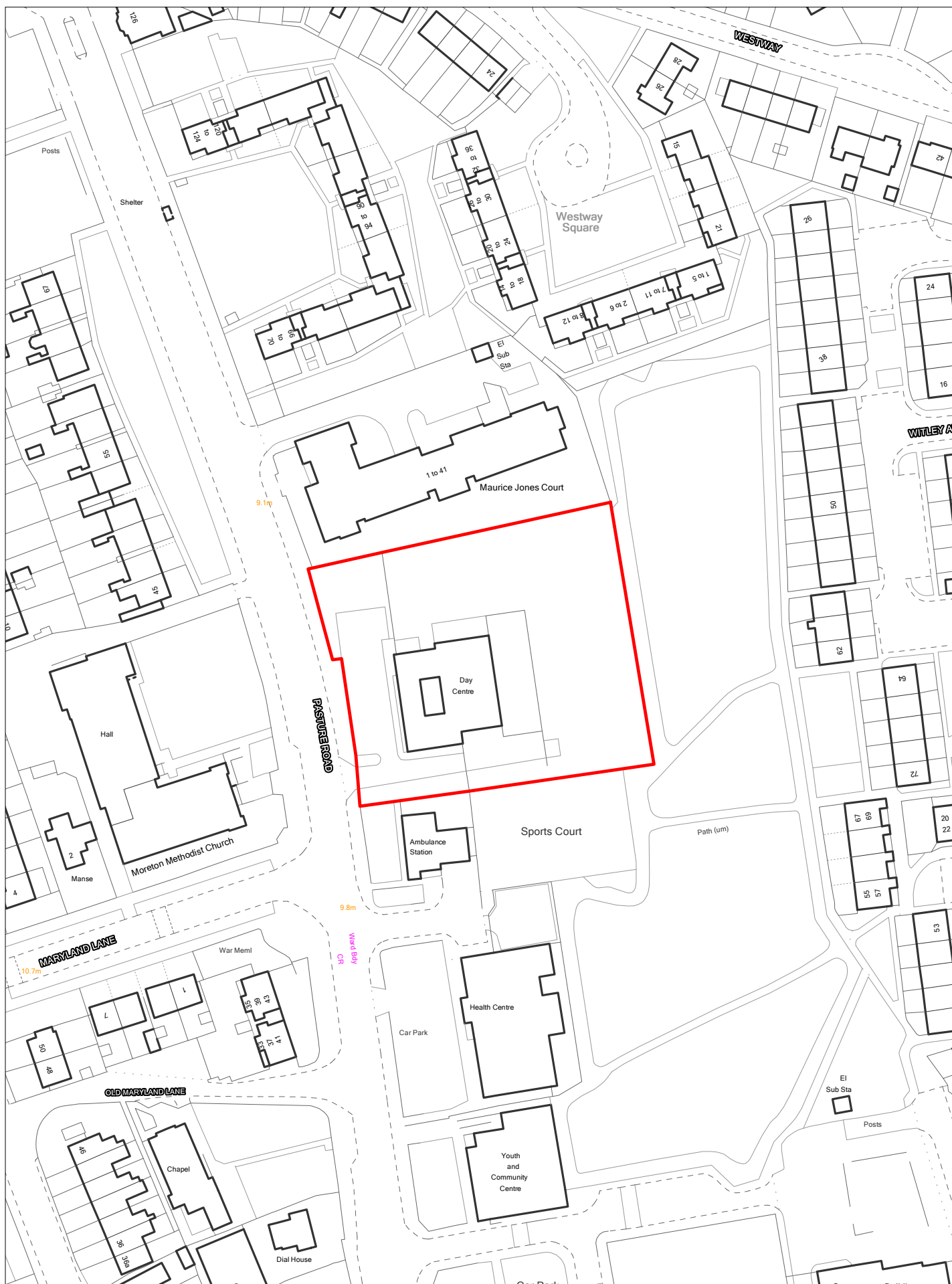


**SHLAA 2007 Land at Knutsford Road, Moreton**

Scale 1:1250

© Crown copyright and database rights 2018 Ordnance Survey 100019803





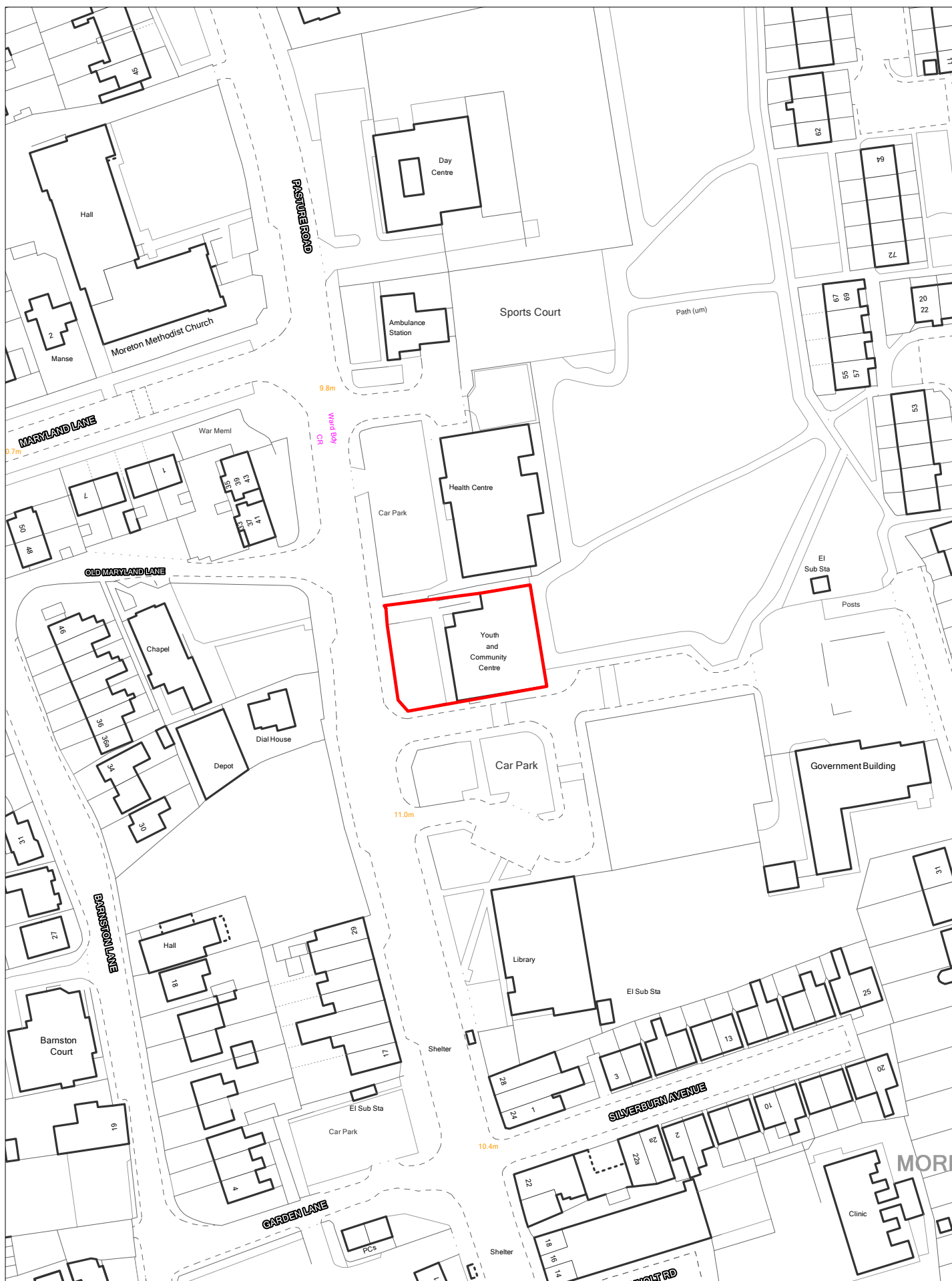
# SHLAA 2008 Moreton Family Centre, Pasture Road

Scale 1:1250

© Crown copyright and database rights 2018 Ordnance Survey 100019803





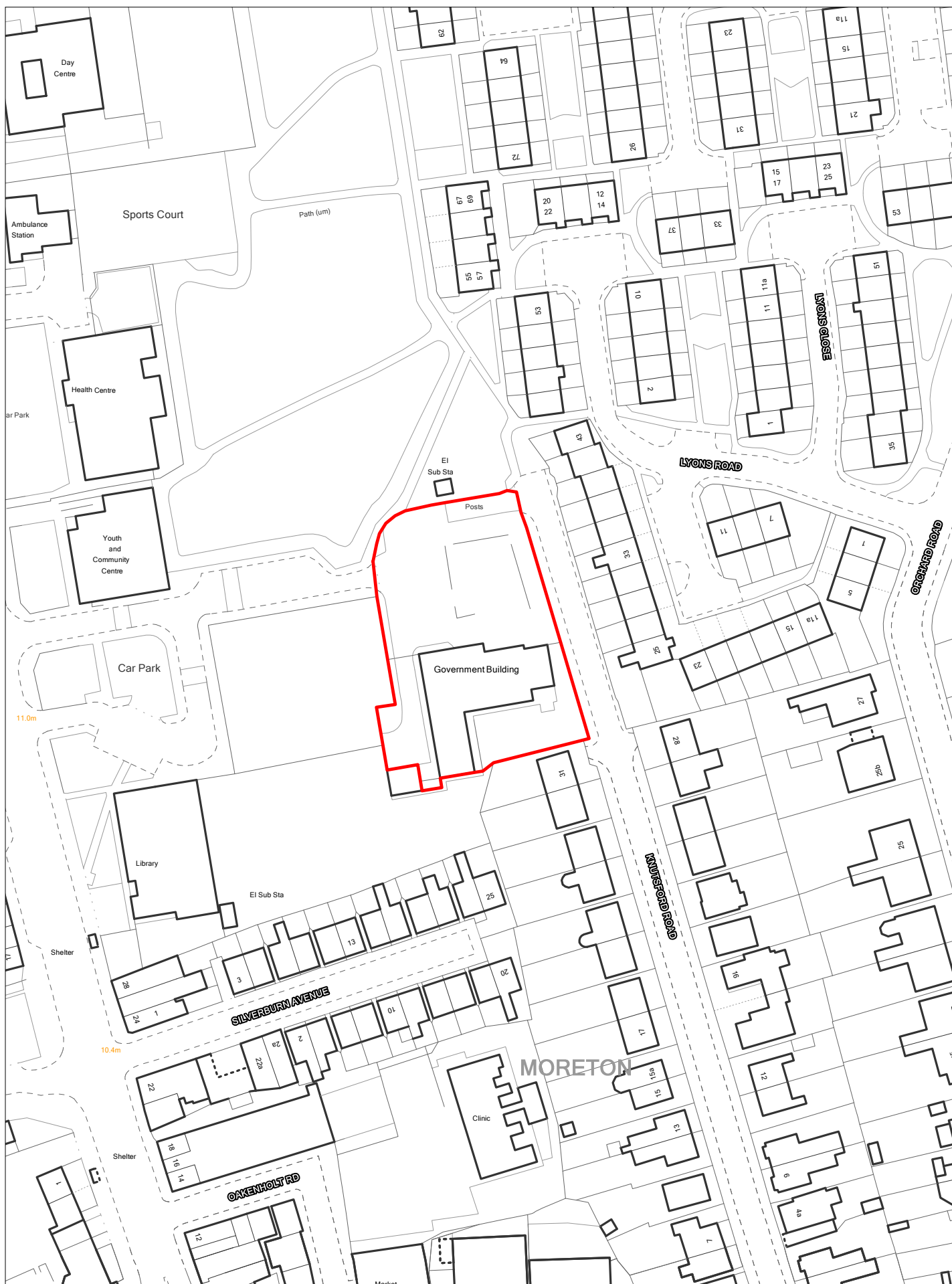


# SHLAA 2009 Moreton Youth Club, Pasture Road

Scale 1:1250

© Crown copyright and database rights 2018 Ordnance Survey 100019803



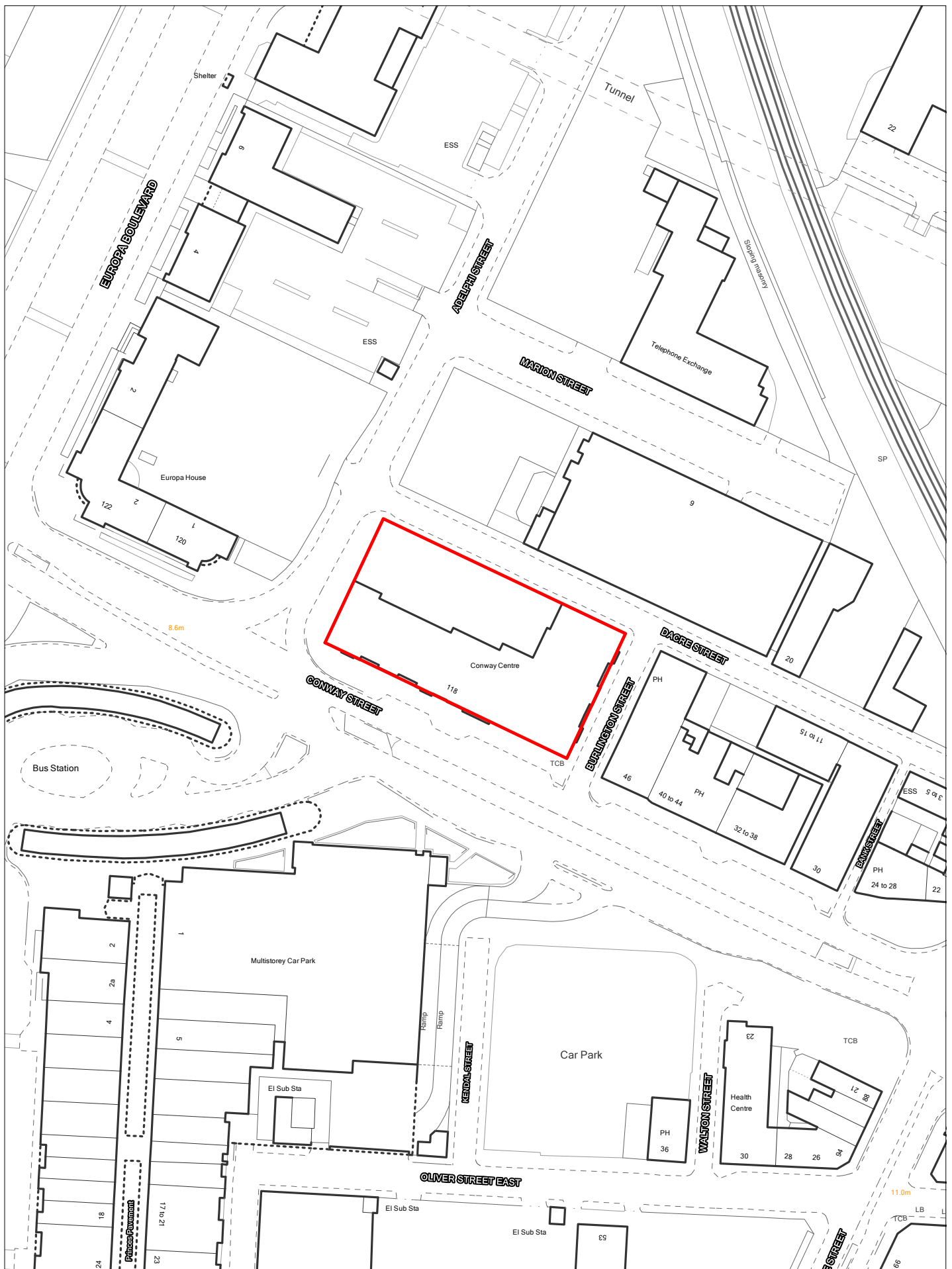


# SHLAA 2010 Moreton Municipal Building, Knutsford Road

Scale 1:1250

© Crown copyright and database rights 2018 Ordnance Survey 100019803



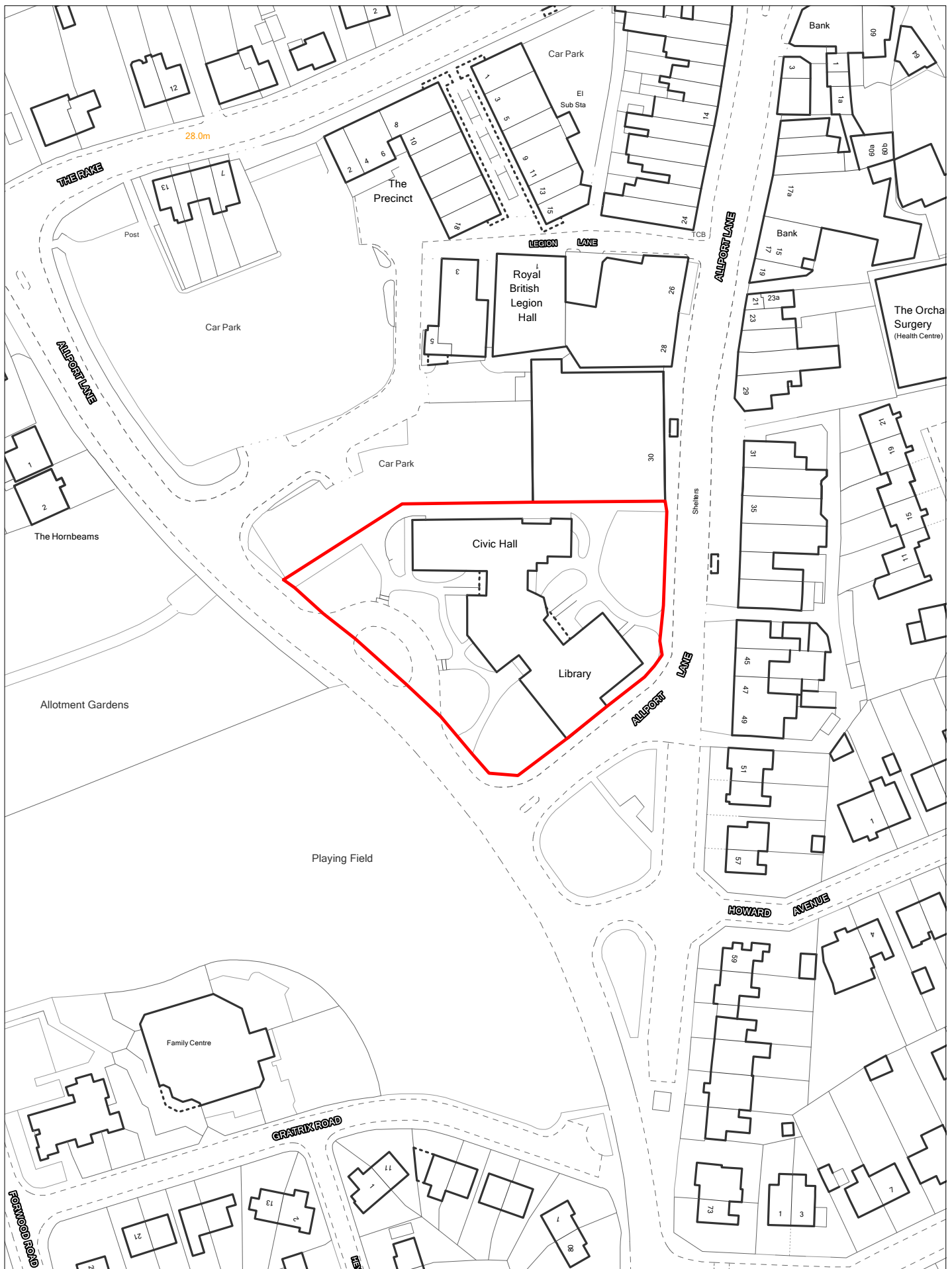


# SHLAA 2014 Conway Building, Birkenhead

Scale 1:1250

© Crown copyright and database rights 2018 Ordnance Survey 100019803





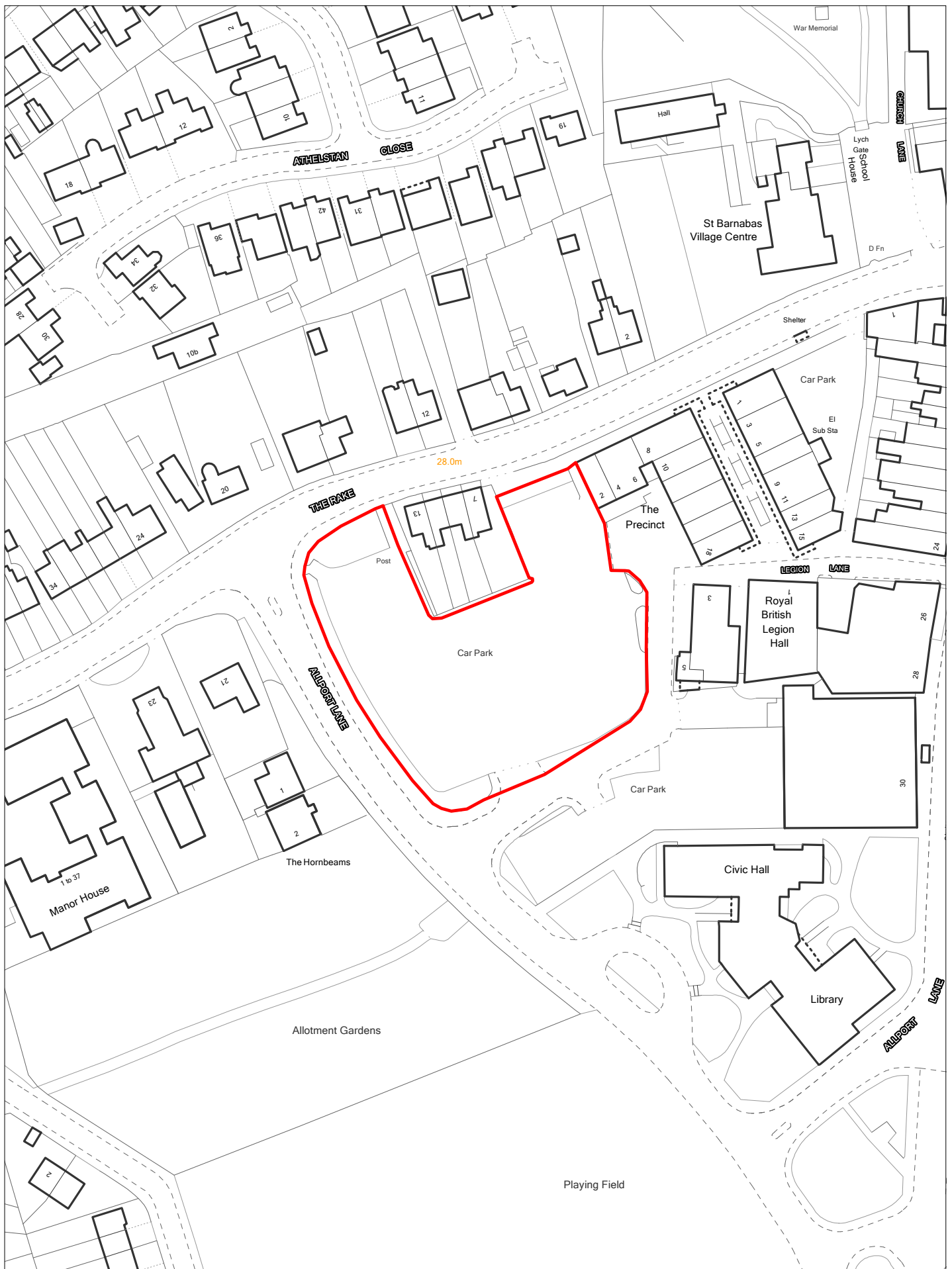
# SHLAA 2024 Bromborough Civic Centre, Bromborough

Scale 1:1250

© Crown copyright and database rights 2018 Ordnance Survey 100019803





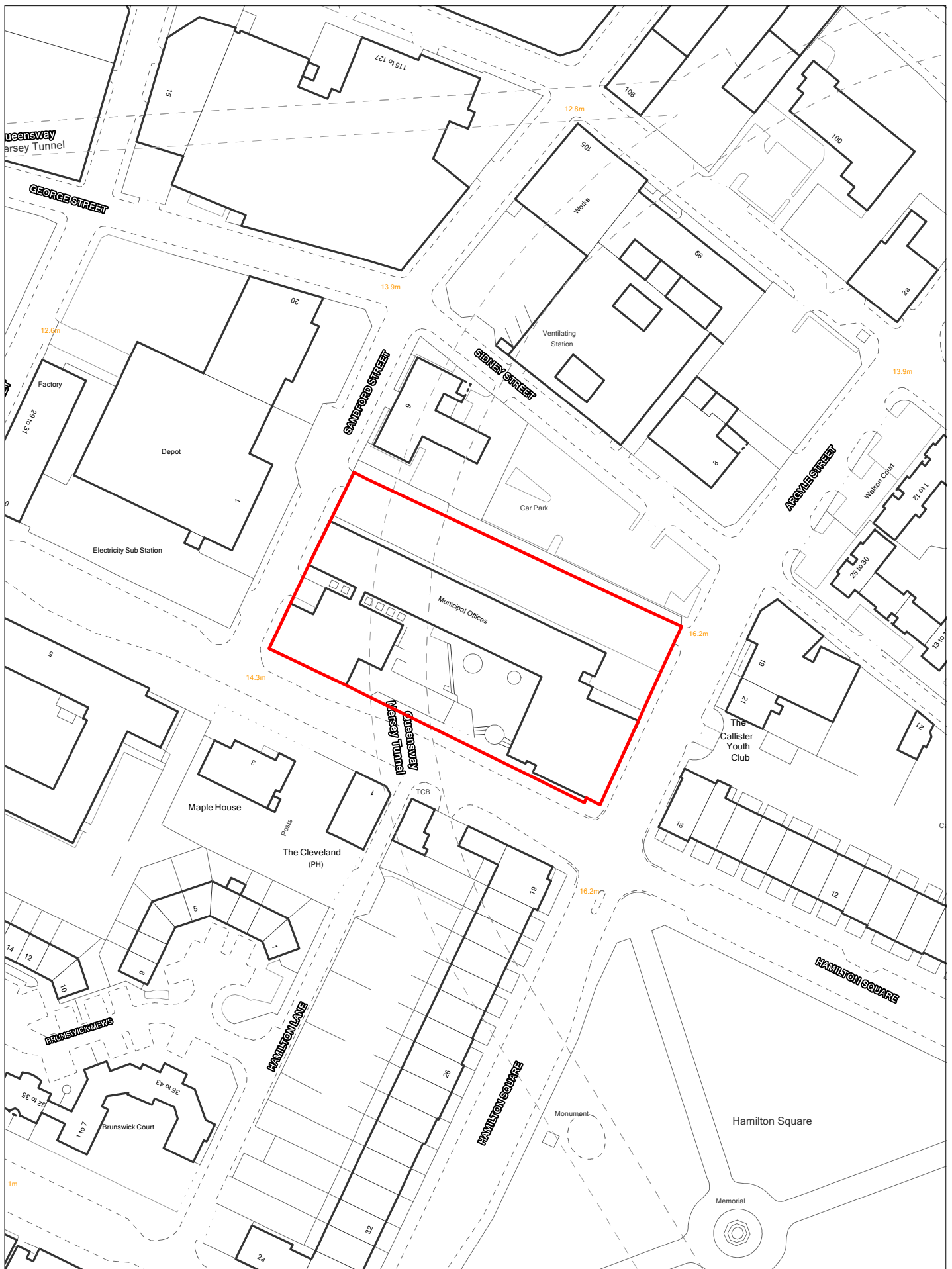


# SHLAA 2025 Allport Lane Car Park, Bromborough

Scale 1:1250

© Crown copyright and database rights 2018 Ordnance Survey 100019803



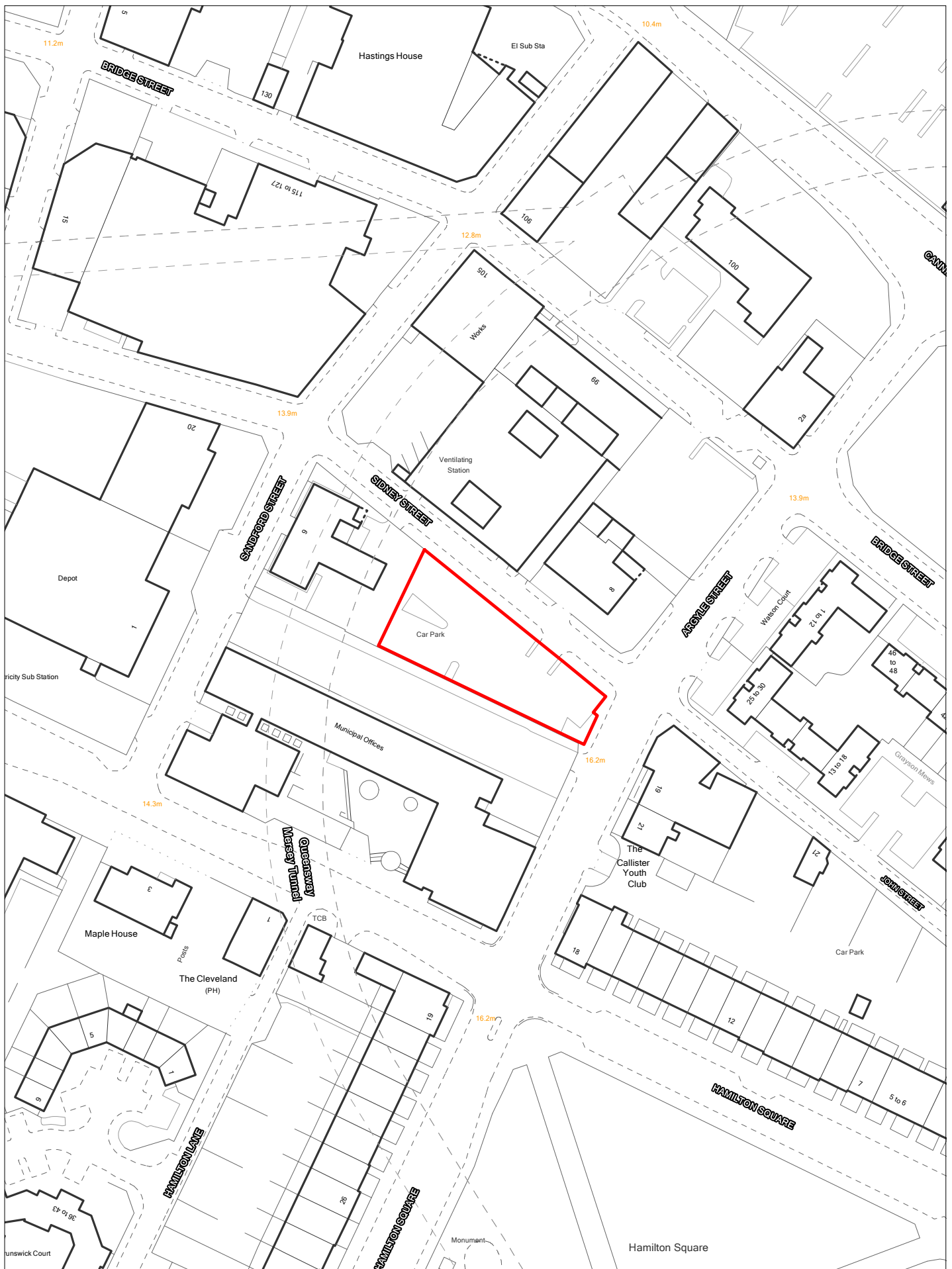


# SHLAA 2026 Treasury Building, Cleveland Street, Birkenhead

Scale 1:1250

© Crown copyright and database rights 2018 Ordnance Survey 100019803



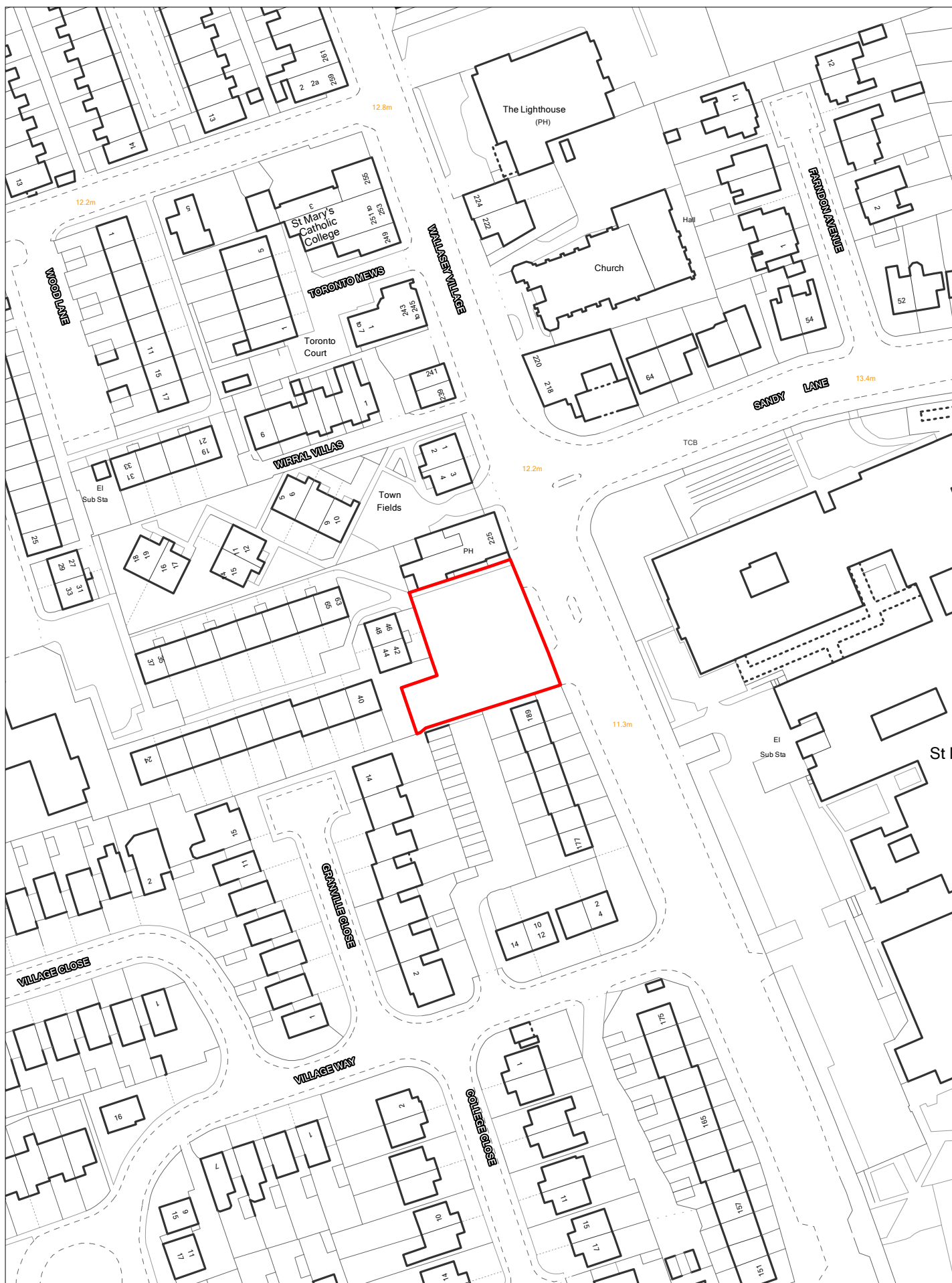


## SHLAA 2036 Elgin Way Car Park, Birkenhead

Scale 1:1250

© Crown copyright and database rights 2018 Ordnance Survey 100019803





**SHLAA 2047 215 Wallasey Village**

Scale 1:1250

© Crown copyright and database rights 2018 Ordnance Survey 100019803



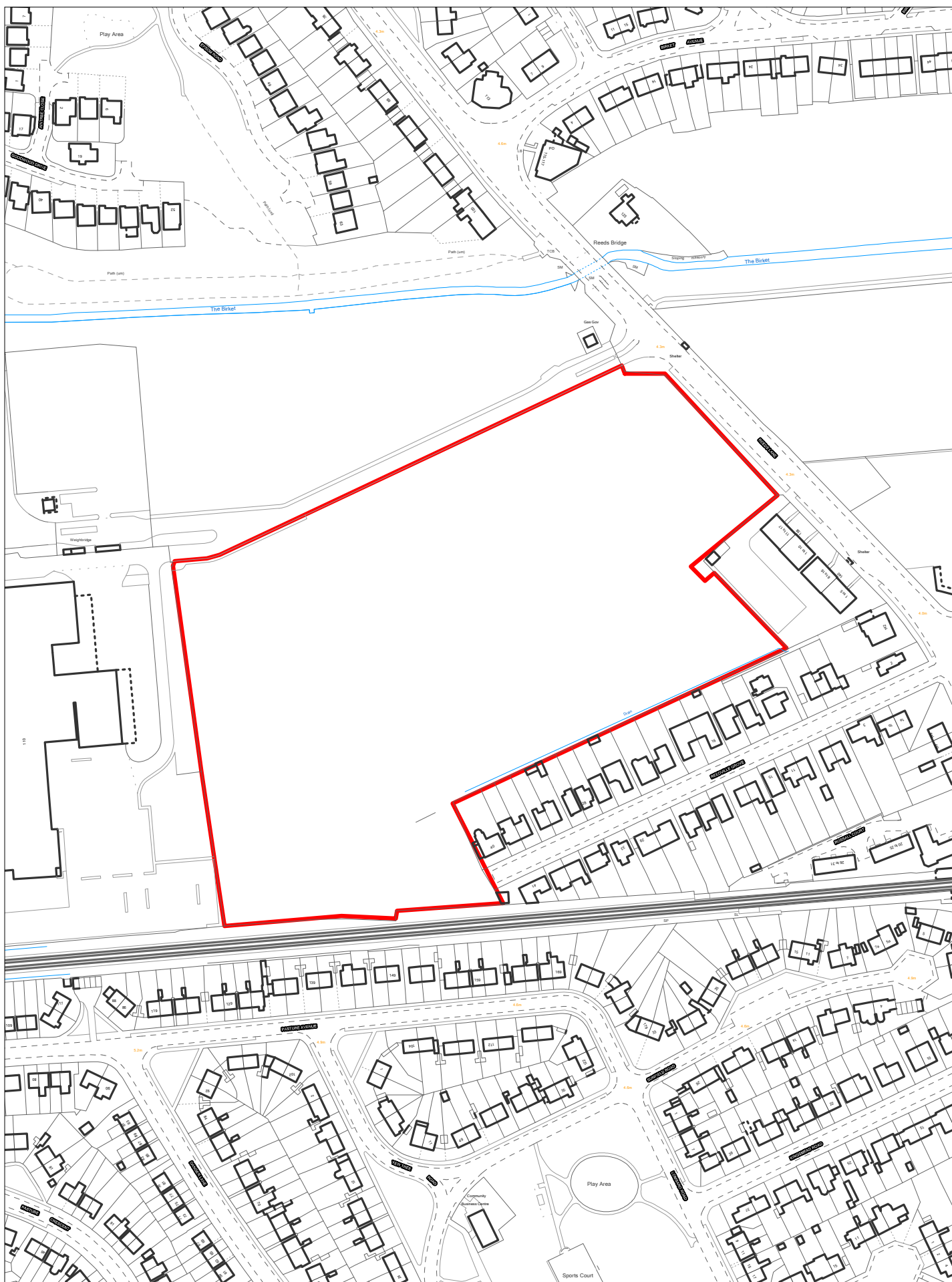


## SHLAA 2050 Vacant Land at Clatterbridge Hospital

Scale 1:2500

© Crown copyright and database rights 2018 Ordnance Survey 100019803





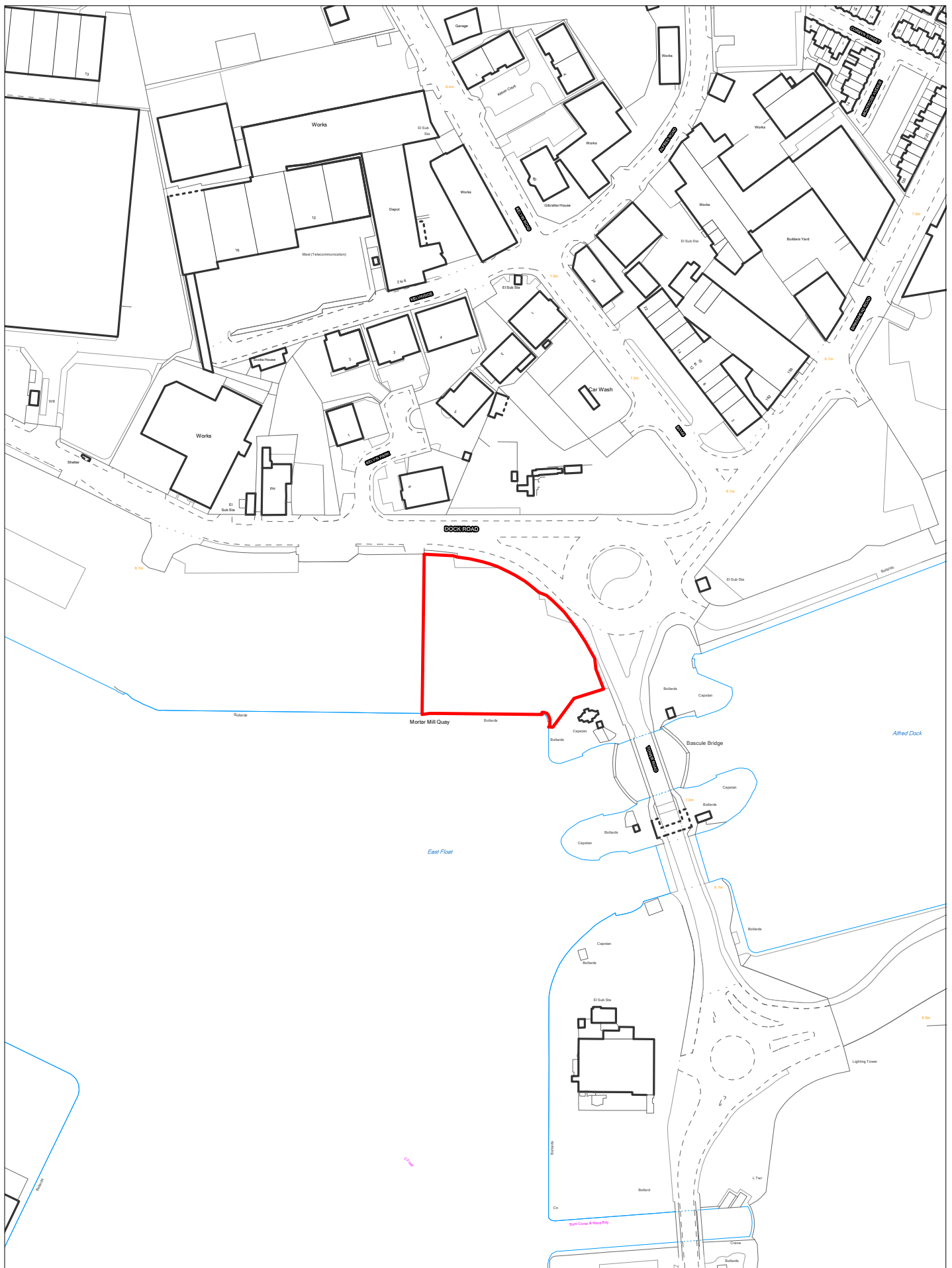
**SHLAA 2068 East of Typhoo, Moreton**

Scale 1:2500

© Crown copyright and database rights 2018 Ordnance Survey 100019803







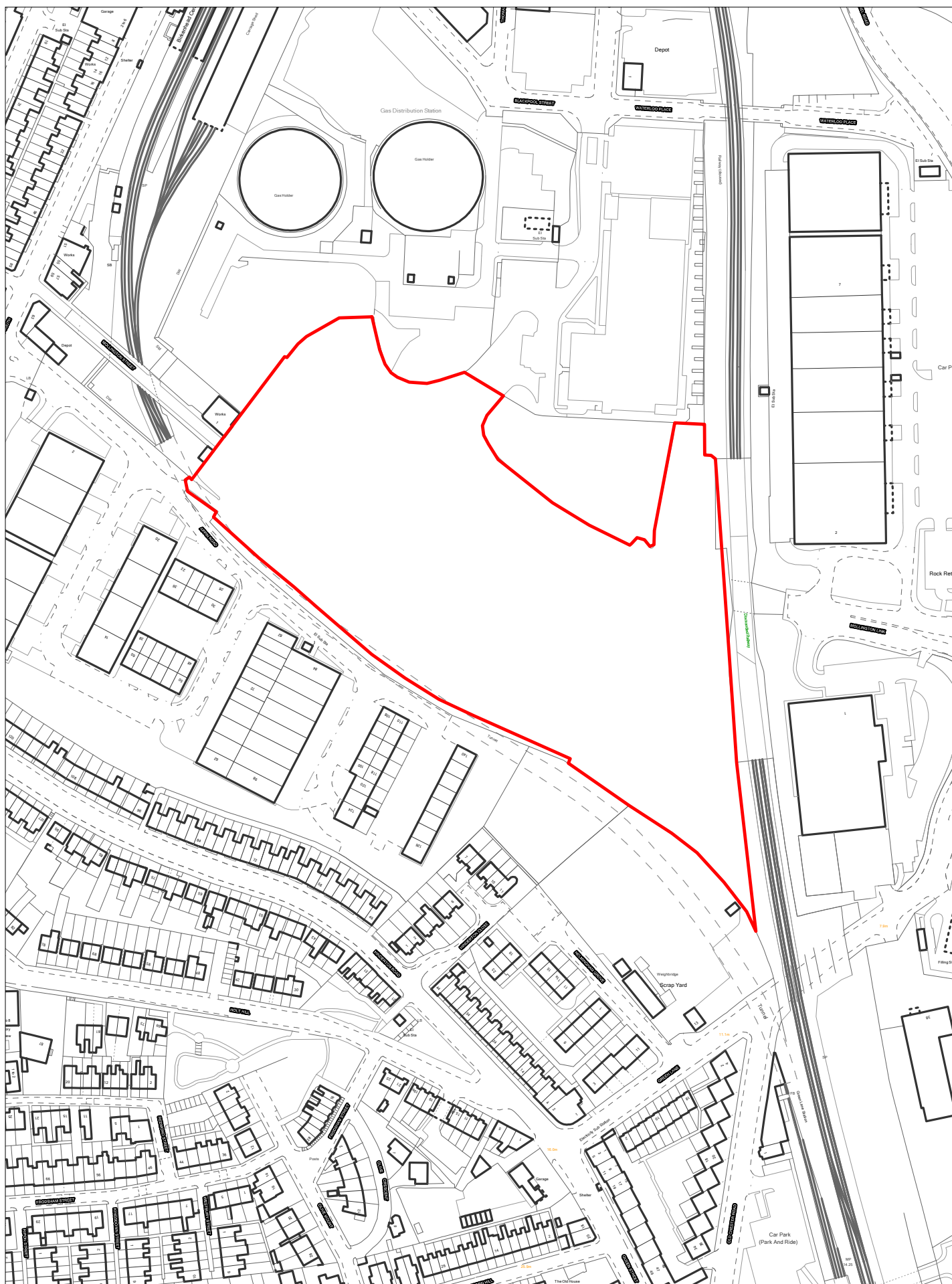
# SHLAA 2080 Wirral Waters - Northbank East 3

Scale 1:2500

© Crown copyright and database rights 2018 Ordnance Survey 100019803





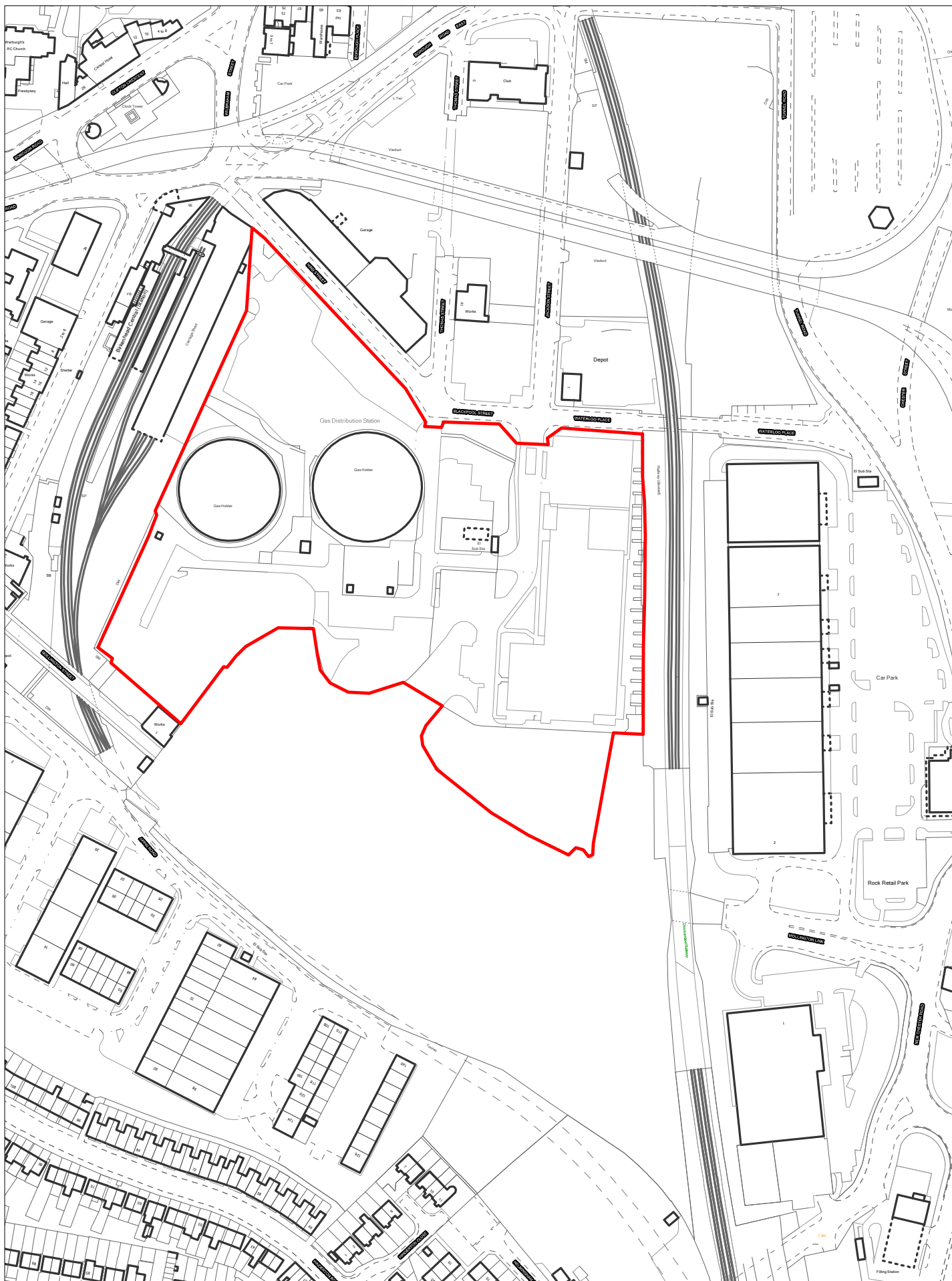


## SHLAA 2084 Former Mollington Street Depot, Tranmere

Scale 1:2500

© Crown copyright and database rights 2018 Ordnance Survey 100019803



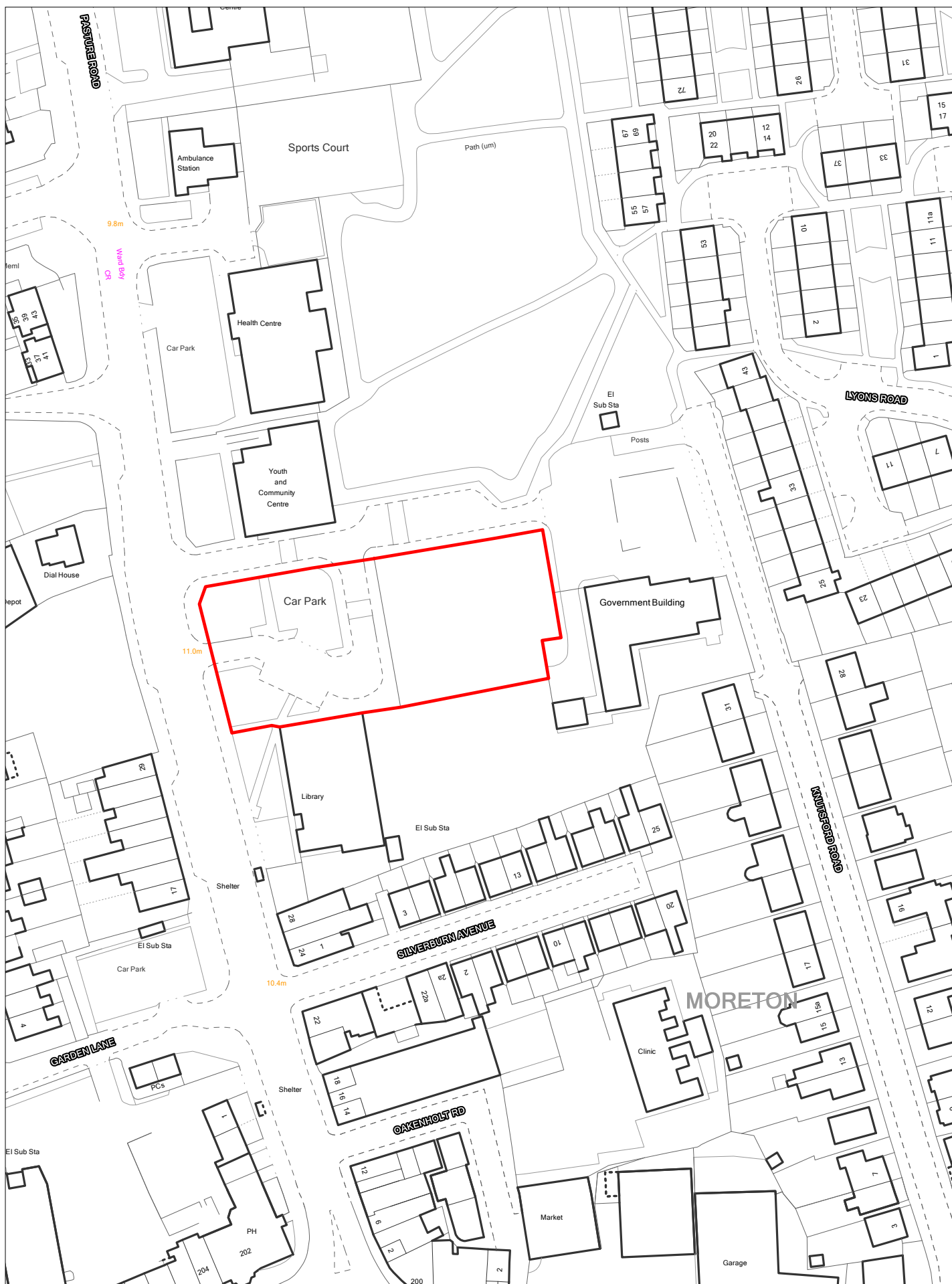


# SHLAA 2085 Former Hind Street Gas Depot, Tranmere

Scale 1:2500

© Crown copyright and database rights 2018 Ordnance Survey 100019803



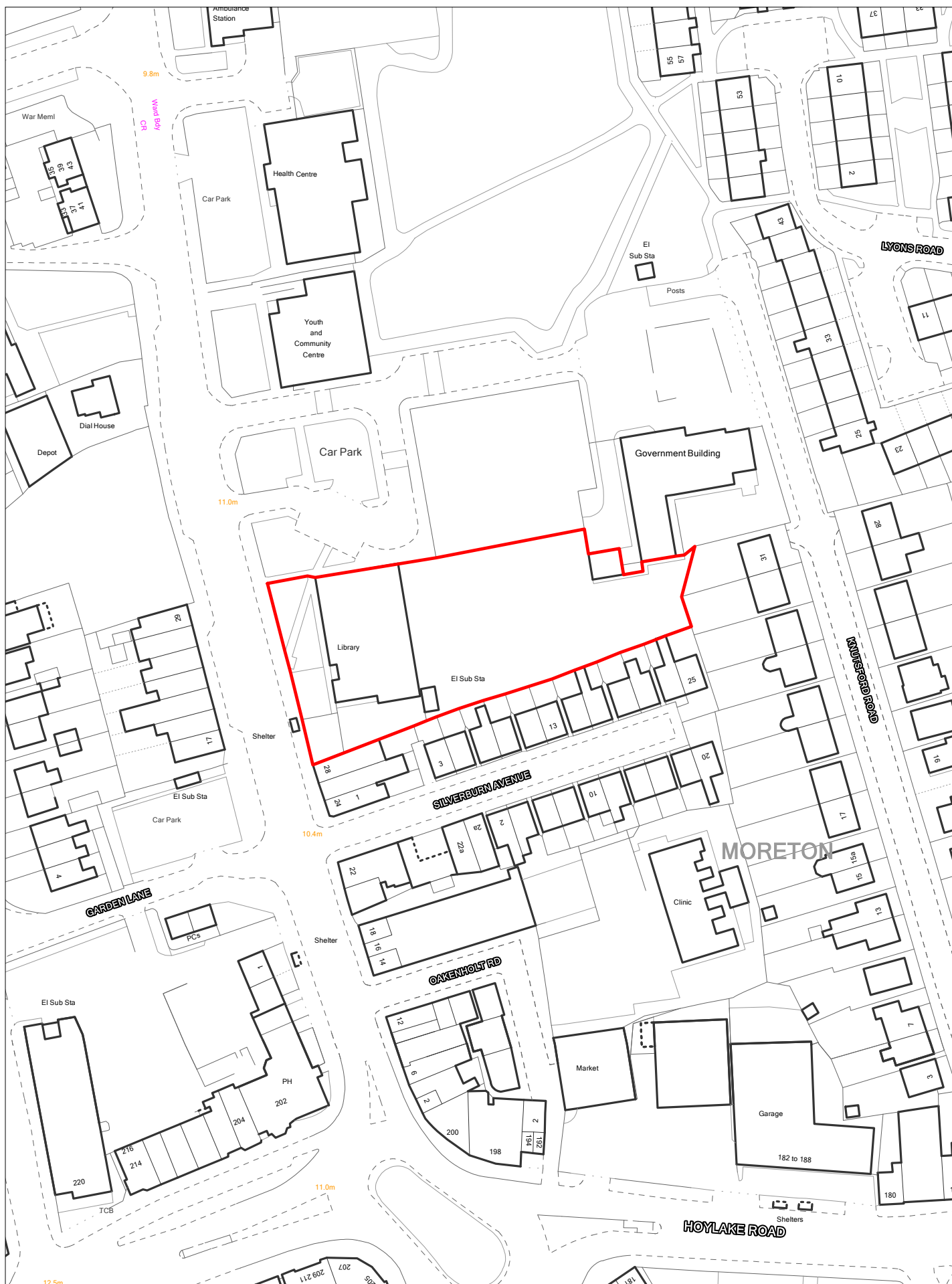


# SHLAA 2096 Former Moreton Centre and Car Park, Pasture Road

Scale 1:1250

© Crown copyright and database rights 2018 Ordnance Survey 100019803





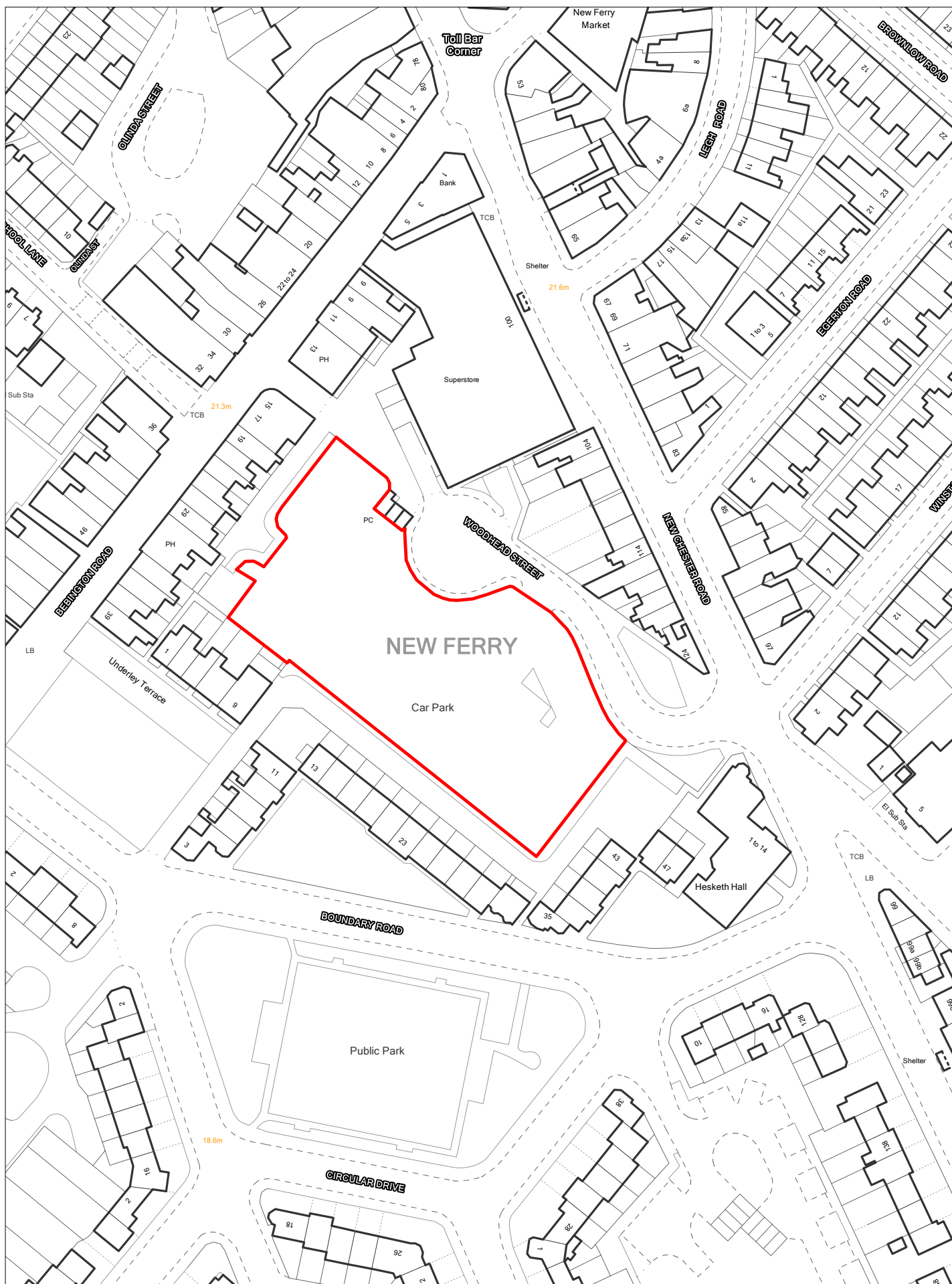
# SHLAA 2097 Moreton Library, Pasture Road

Scale 1:1250

© Crown copyright and database rights 2018 Ordnance Survey 100019803







# SHLAA 3036 Woodhead Street Car Park, New Ferry

Scale 1:1250

© Crown copyright and database rights 2018 Ordnance Survey 100019803

