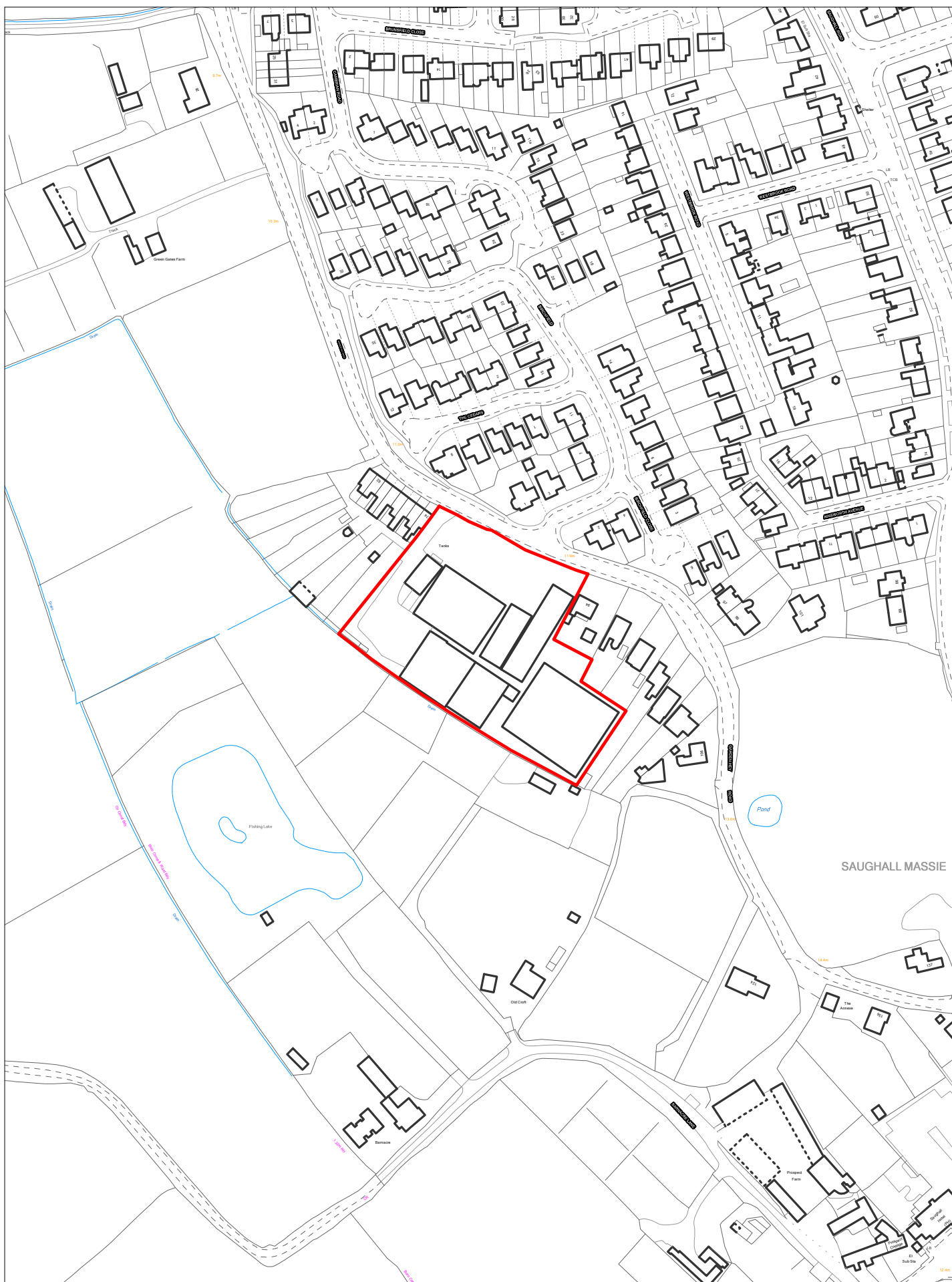


SP001 - North of Greasby

Scale 1:7500

© Crown copyright and database rights 2018 Ordnance Survey 100019803



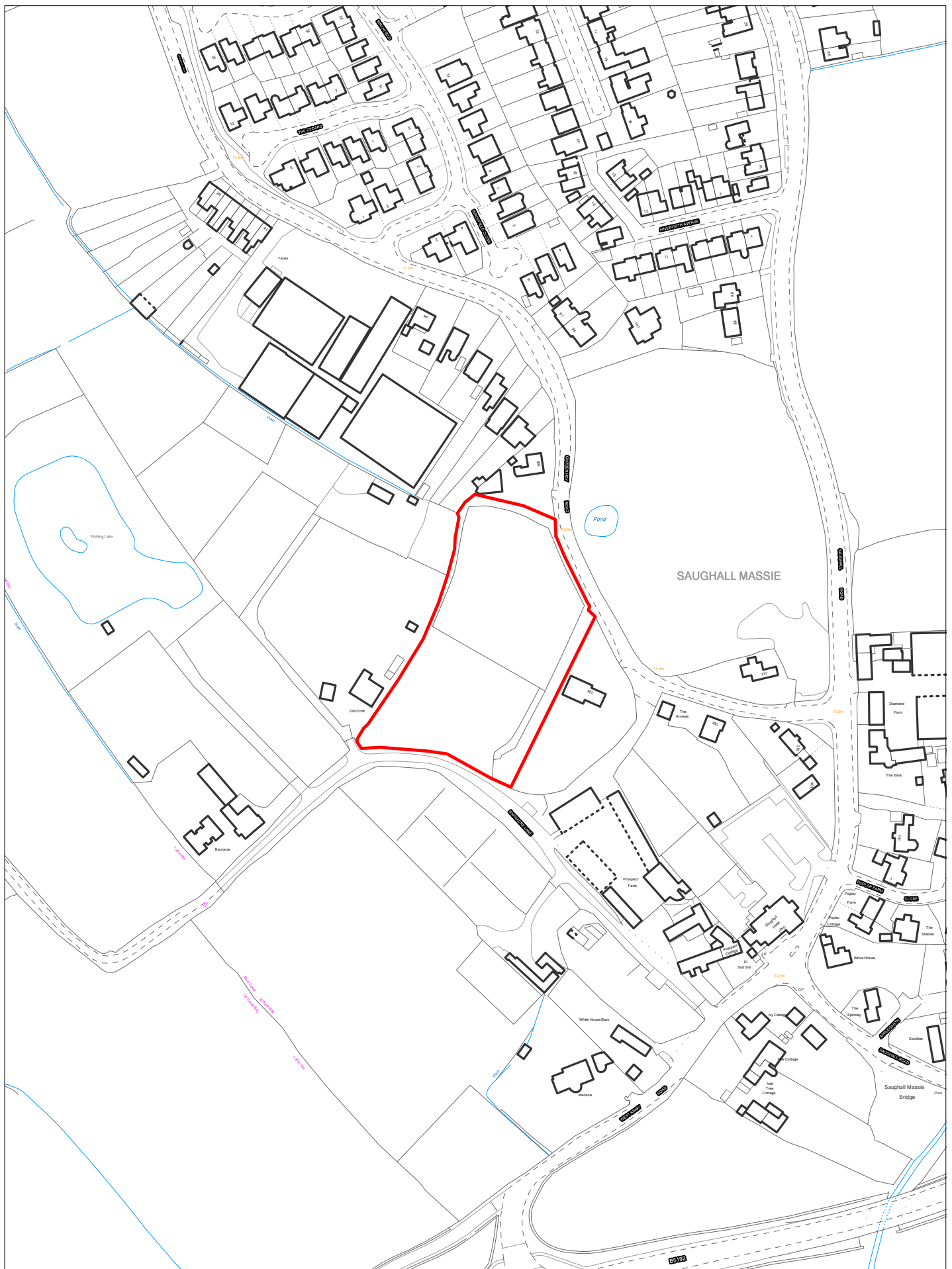


SP002A and 002B - Garden Hey Nursery, Saughall Massie

Scale 1:2500

© Crown copyright and database rights 2018 Ordnance Survey 100019803



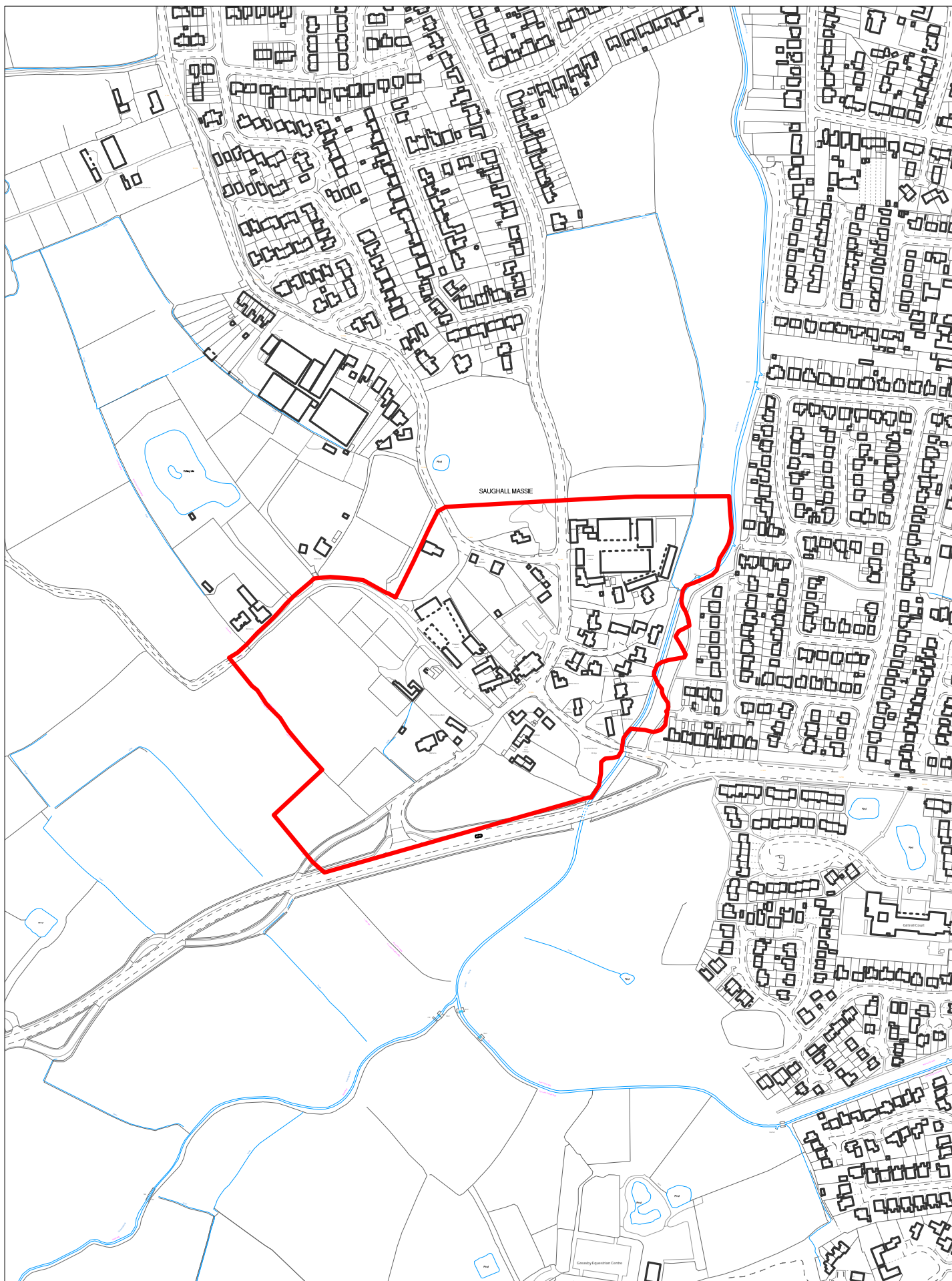


SP002C - Land at Barnacre Lane, Saughall Massie

Scale 1:2500

© Crown copyright and database rights 2018 Ordnance Survey 100019803



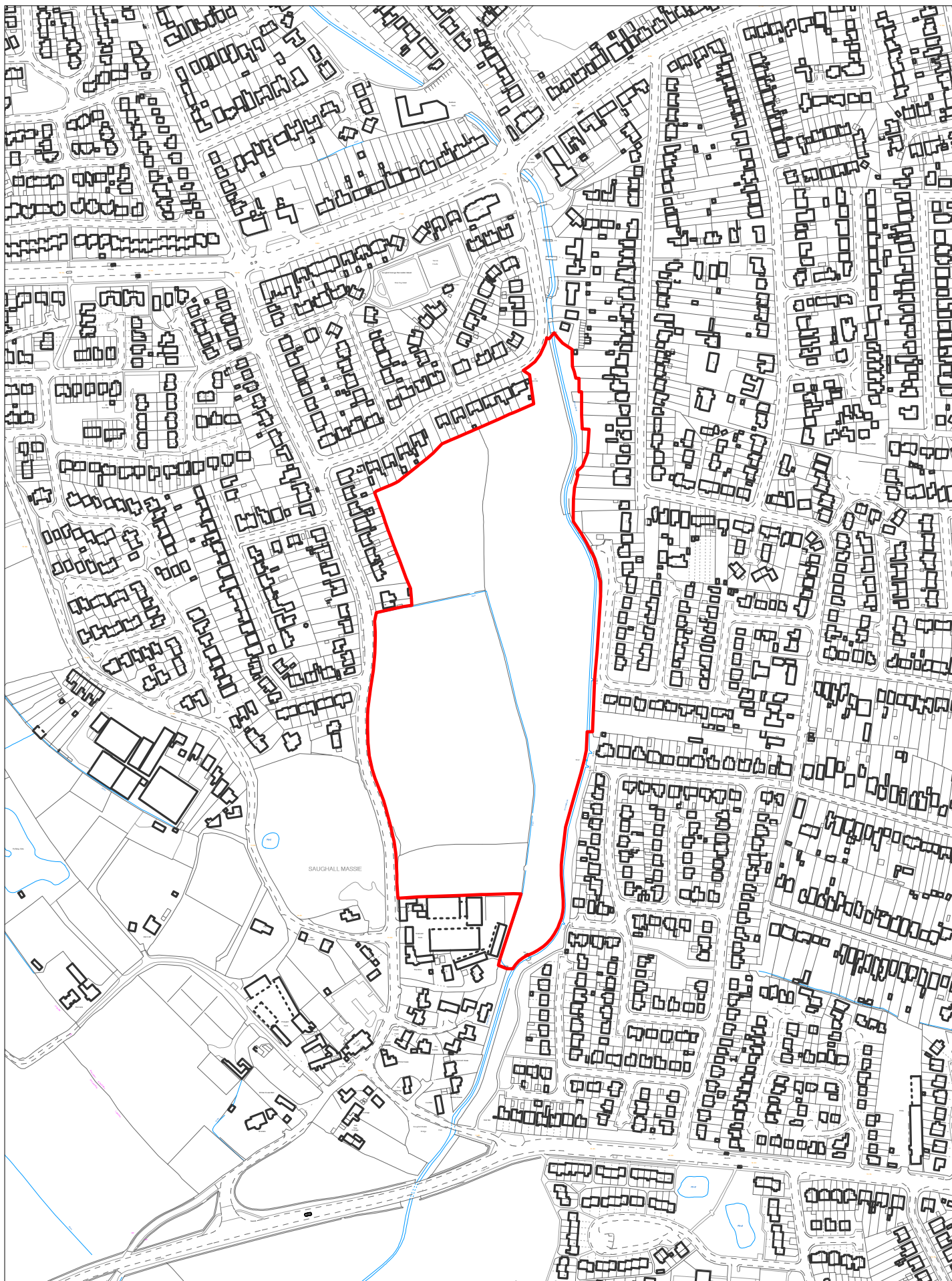


SP003 - Saughall Massie Conservation Area

Scale 1:5000

© Crown copyright and database rights 2018 Ordnance Survey 100019803



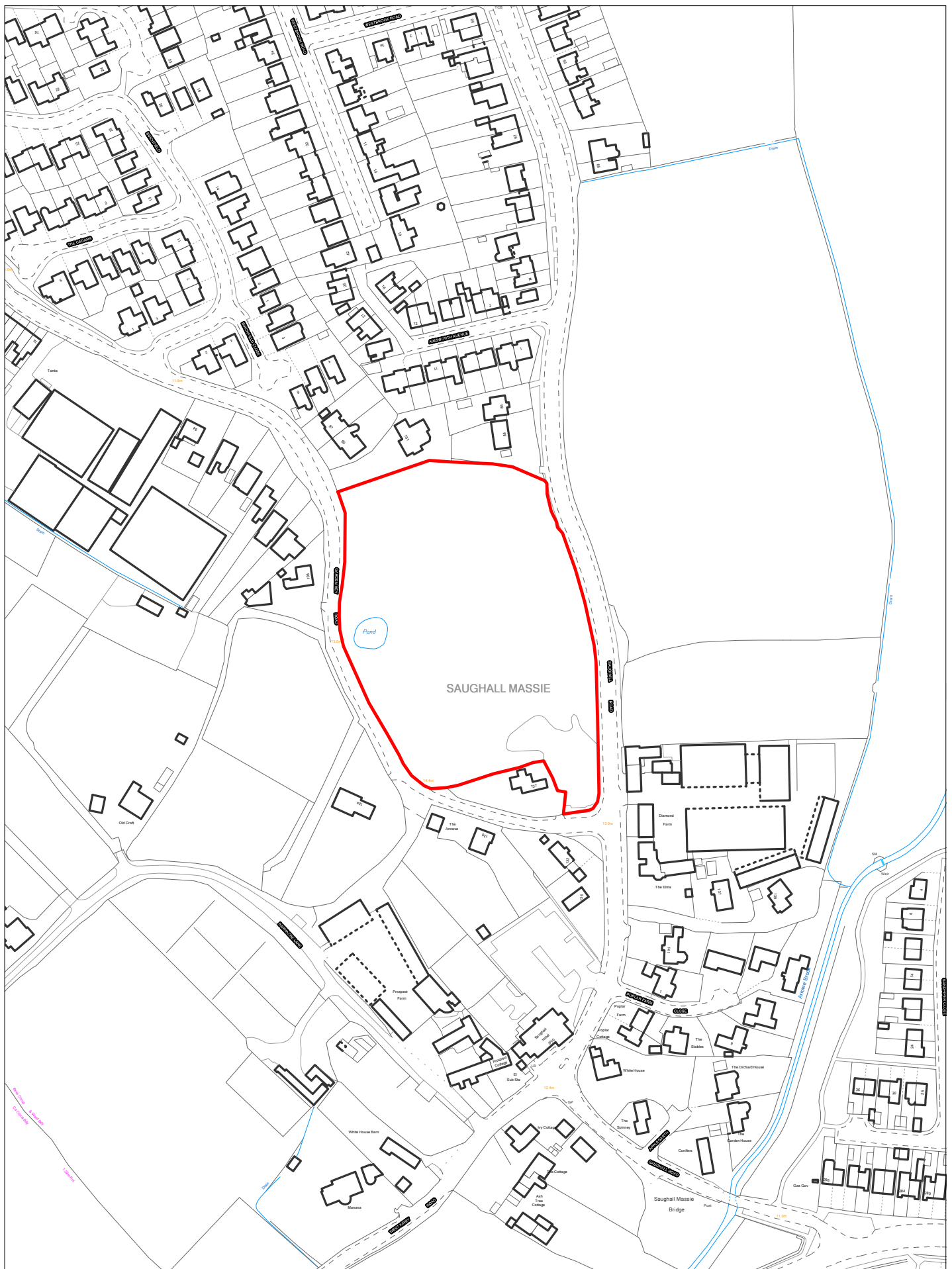


SP004A - North of Saughall Massie Conservation Area

Scale 1:5000

© Crown copyright and database rights 2018 Ordnance Survey 100019803



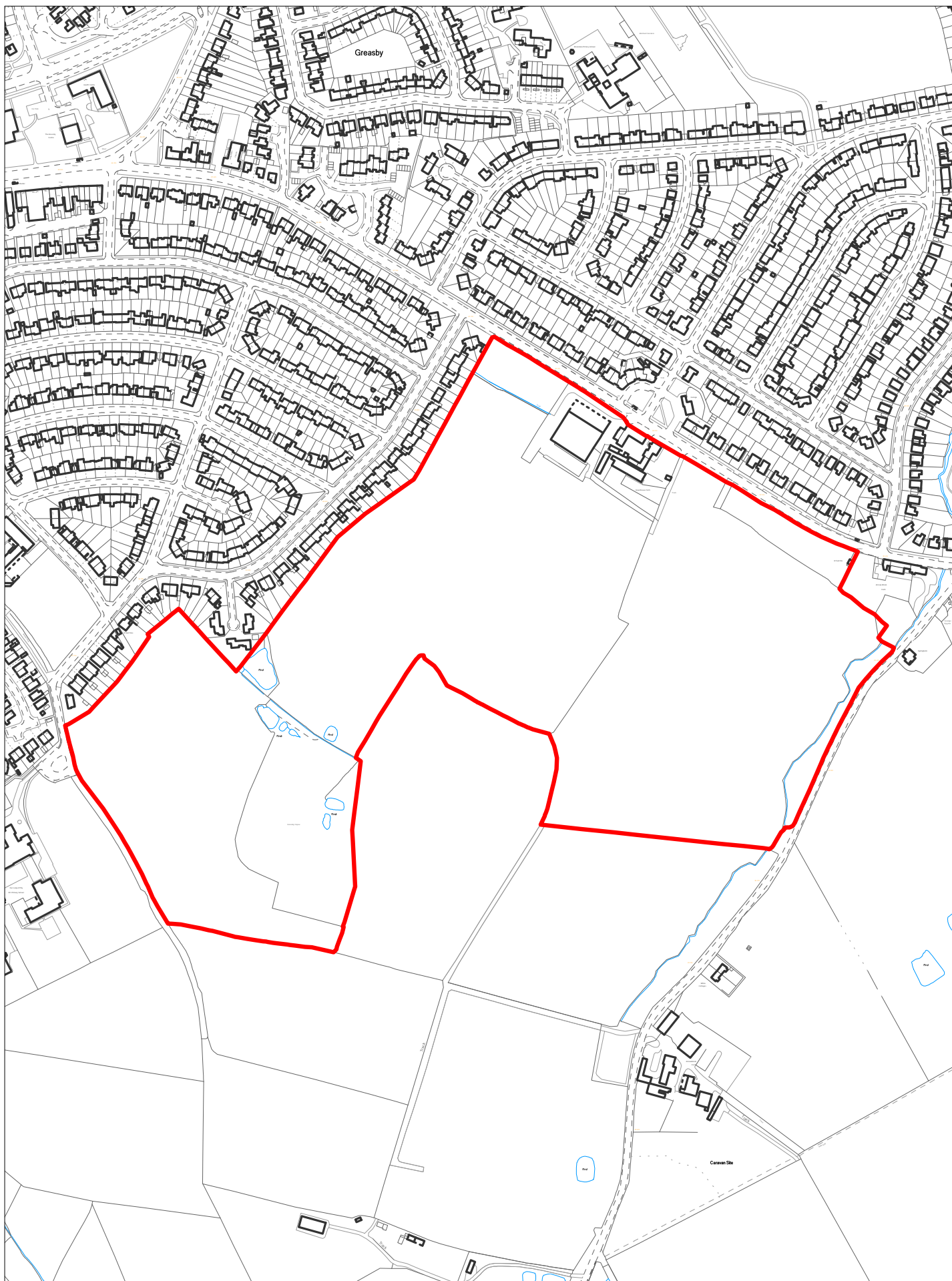


SP005A - East of Garden Hey Road, Saughall Massie

Scale 1:2500

© Crown copyright and database rights 2018 Ordnance Survey 100019803



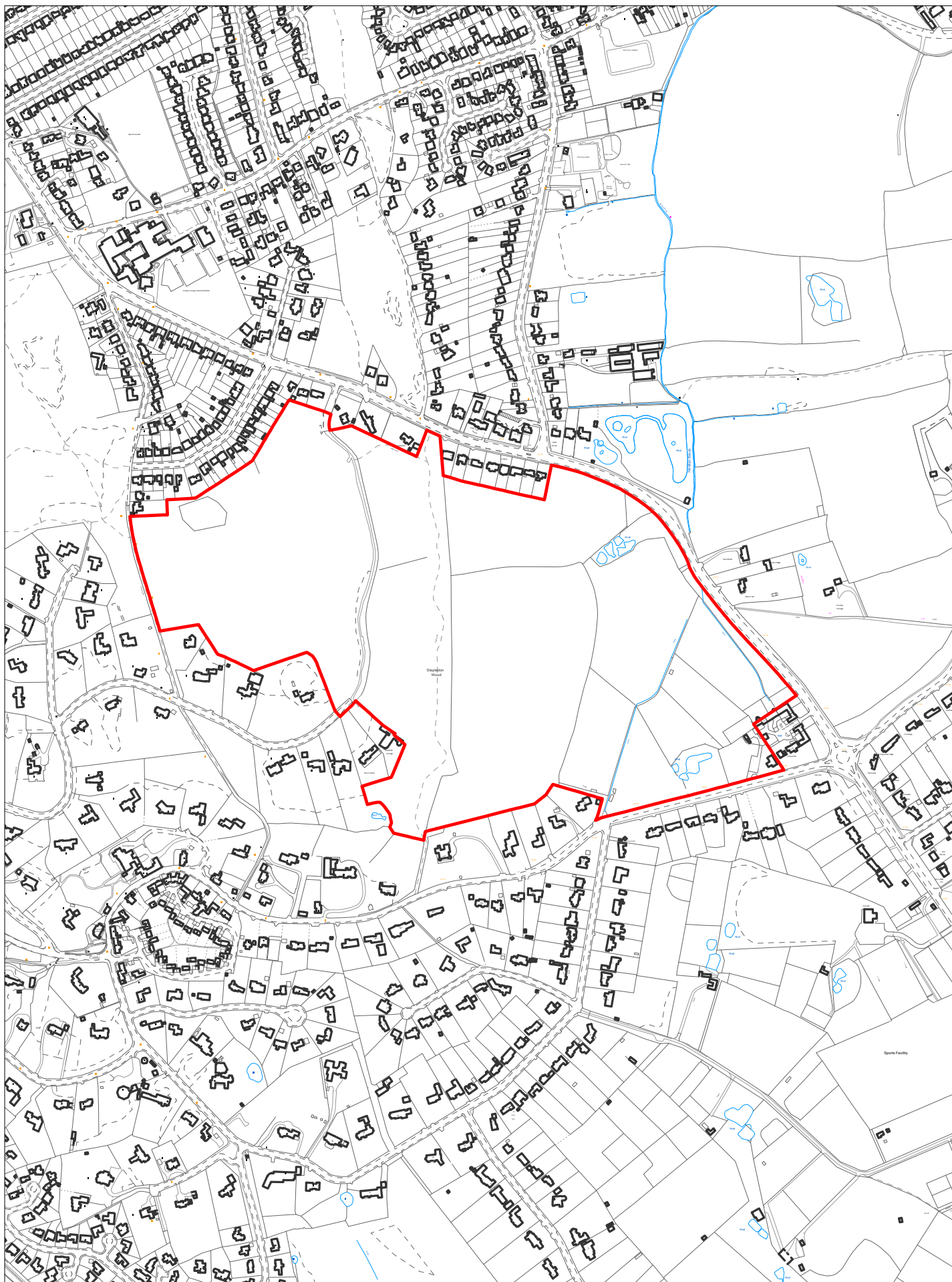


SP010A - East of Rigby Drive, Greasby

Scale 1:5000

© Crown copyright and database rights 2018 Ordnance Survey 100019803



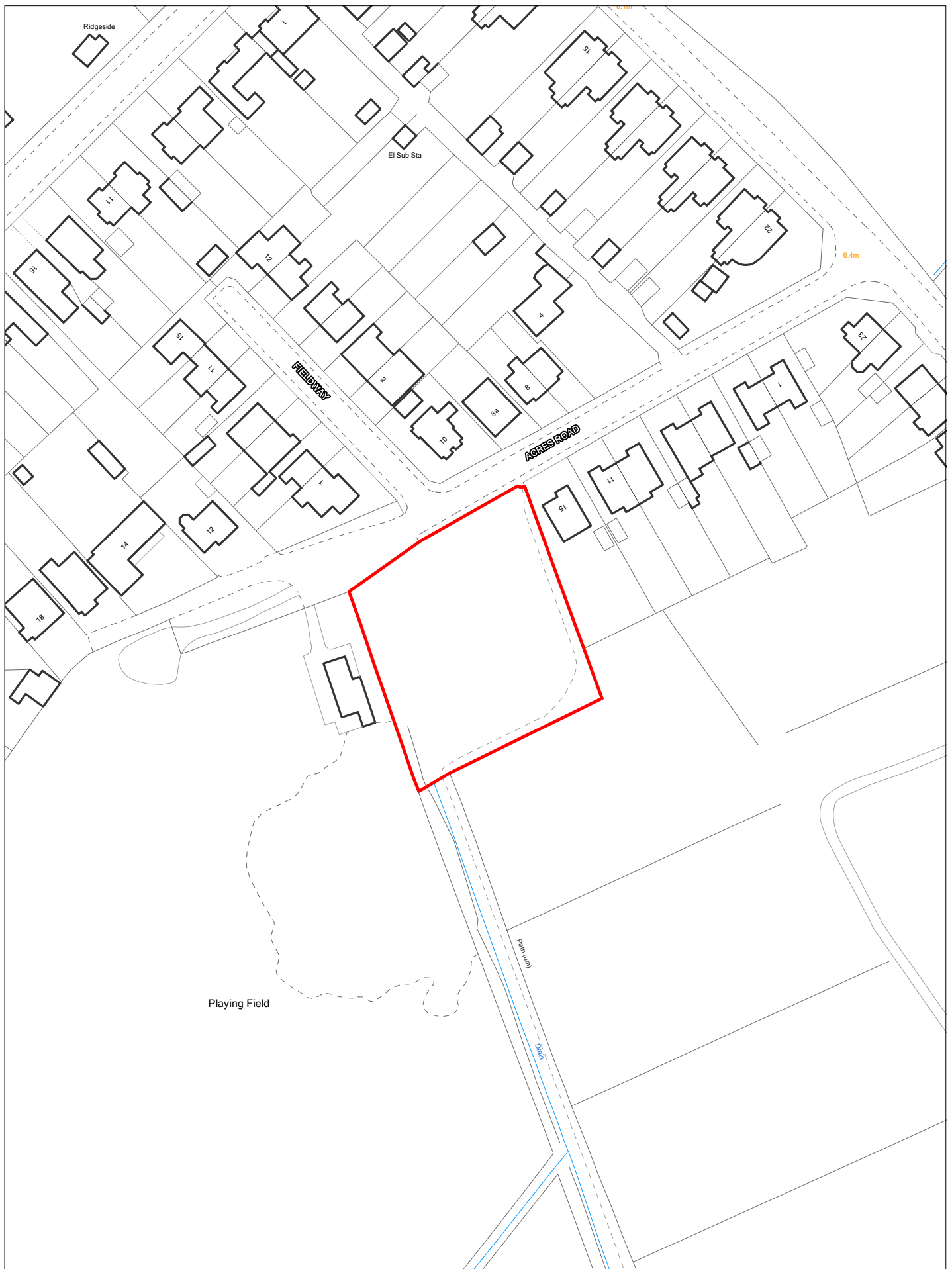


SP013 - West of Column Road

Scale 1:7500

© Crown copyright and database rights 2018 Ordnance Survey 100019803



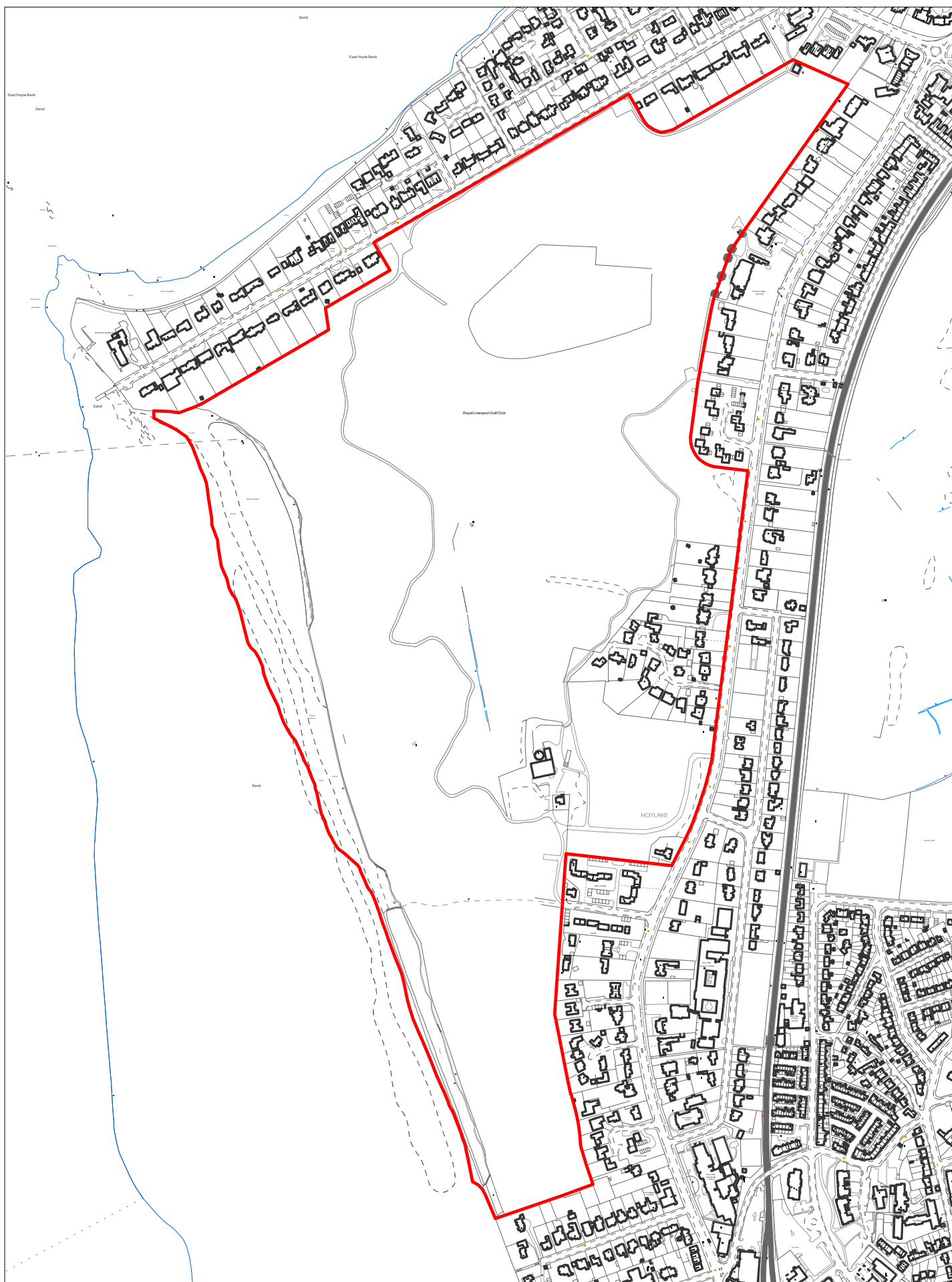


SP015A - West of 13 Acres Road, Meols

Scale 1:1250

© Crown copyright and database rights 2018 Ordnance Survey 100019803



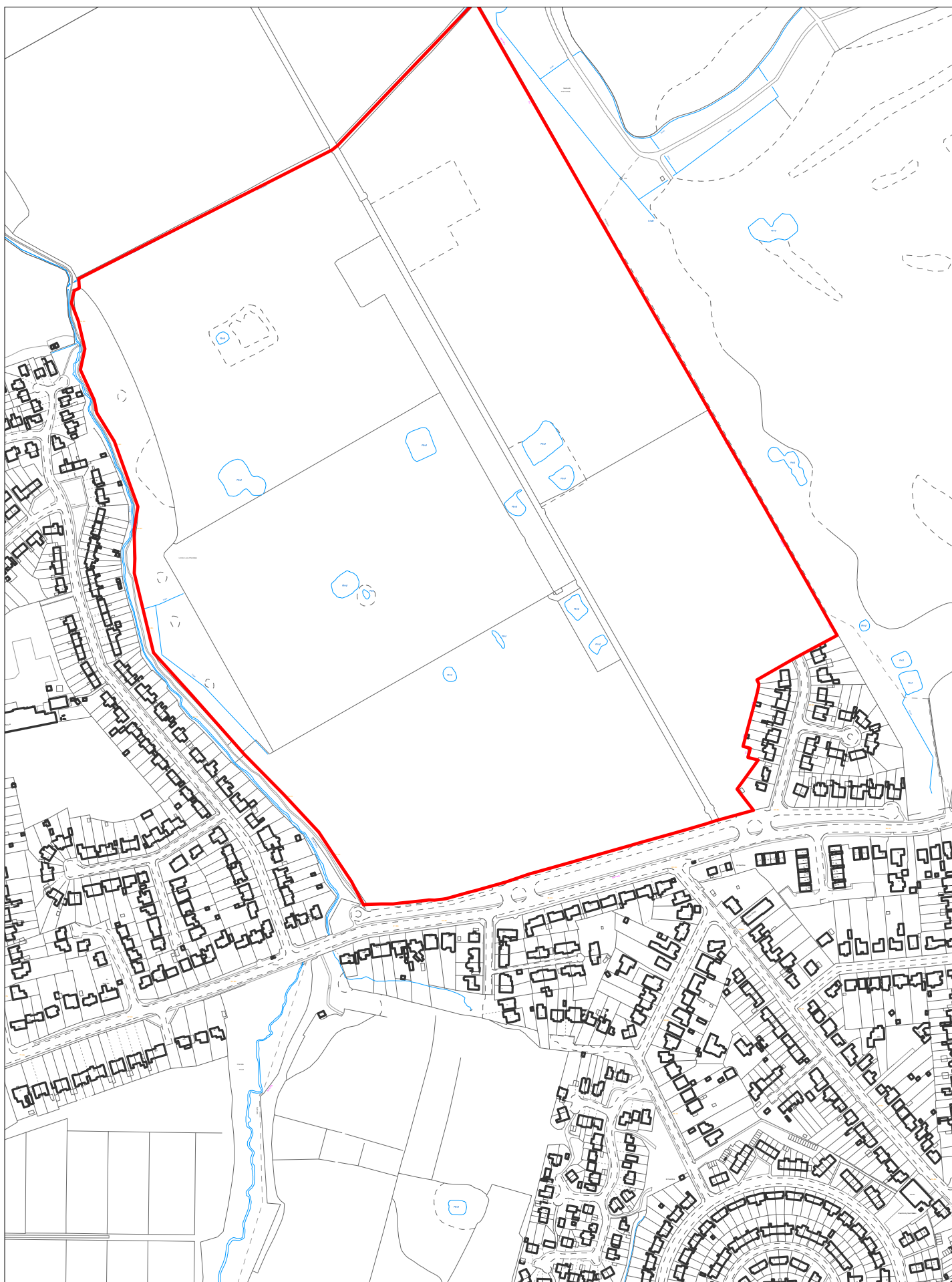


SP016 - West of Meols Drive

Scale 1:7500

© Crown copyright and database rights 2018 Ordnance Survey 100019803



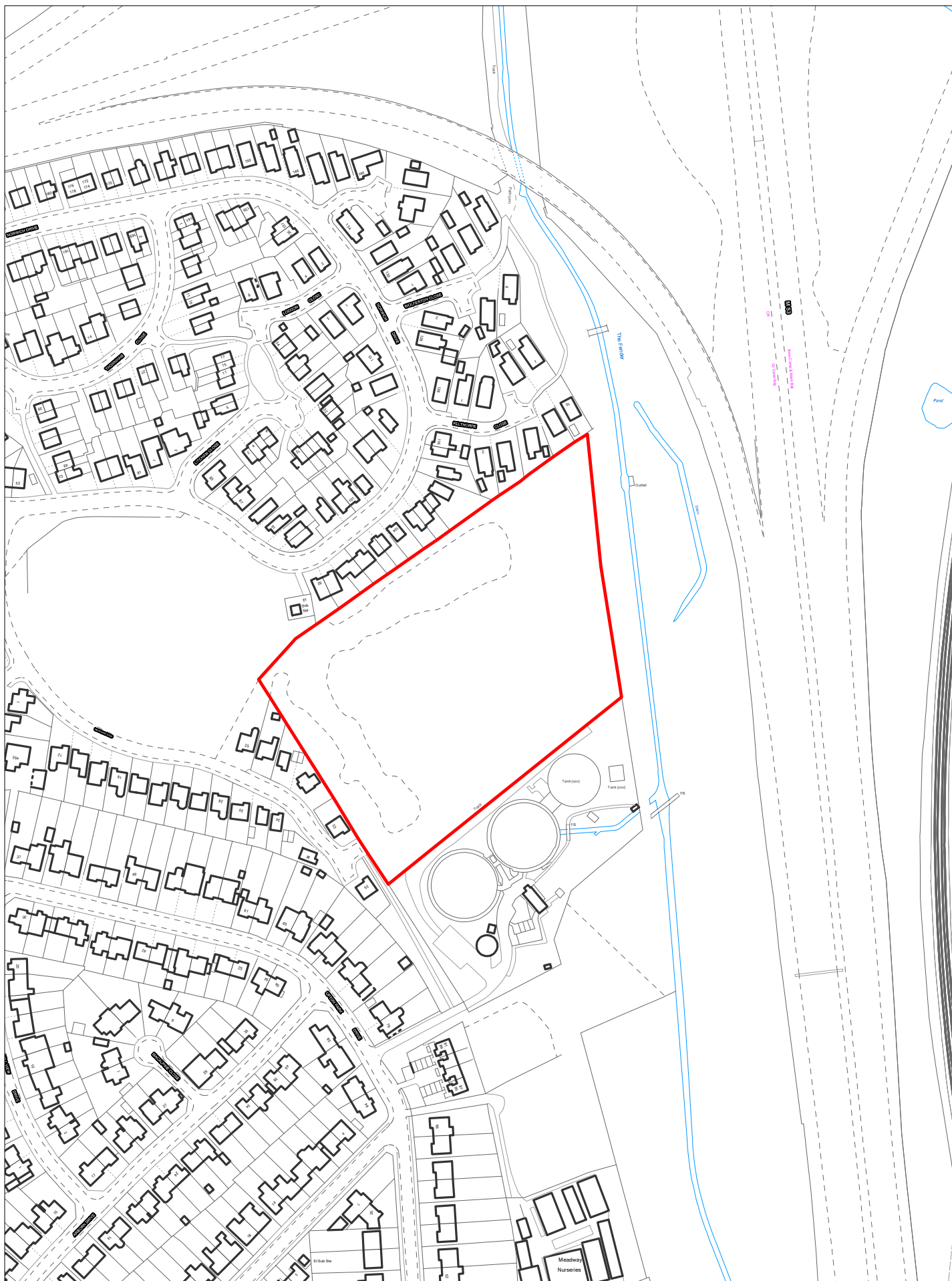


SP019B - West of Glenwood Drive, Irby

Scale 1:5000

© Crown copyright and database rights 2018 Ordnance Survey 100019803



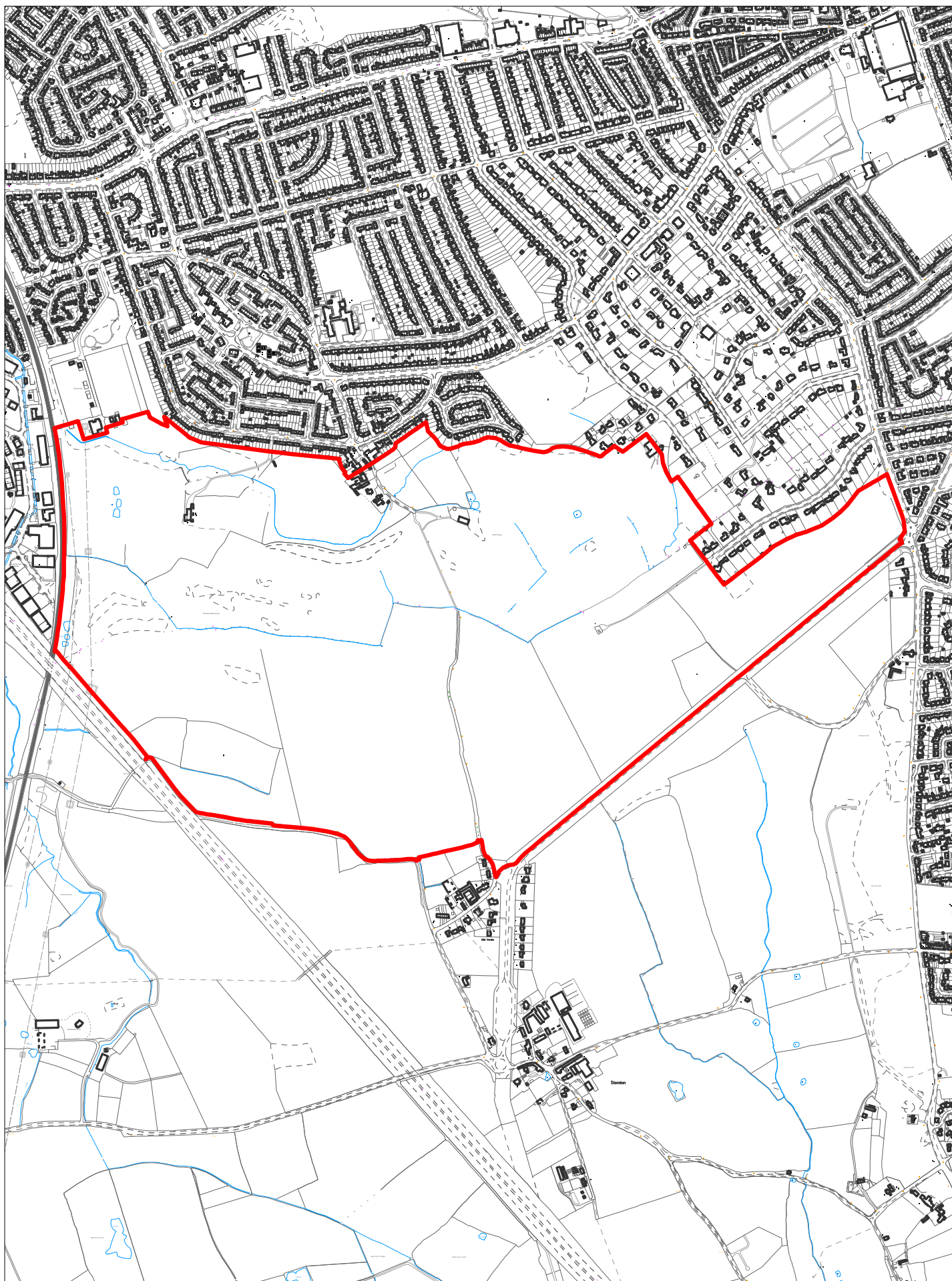


SP025B - West of Weybourne Close, Upton

Scale 1:2500

© Crown copyright and database rights 2018 Ordnance Survey 100019803



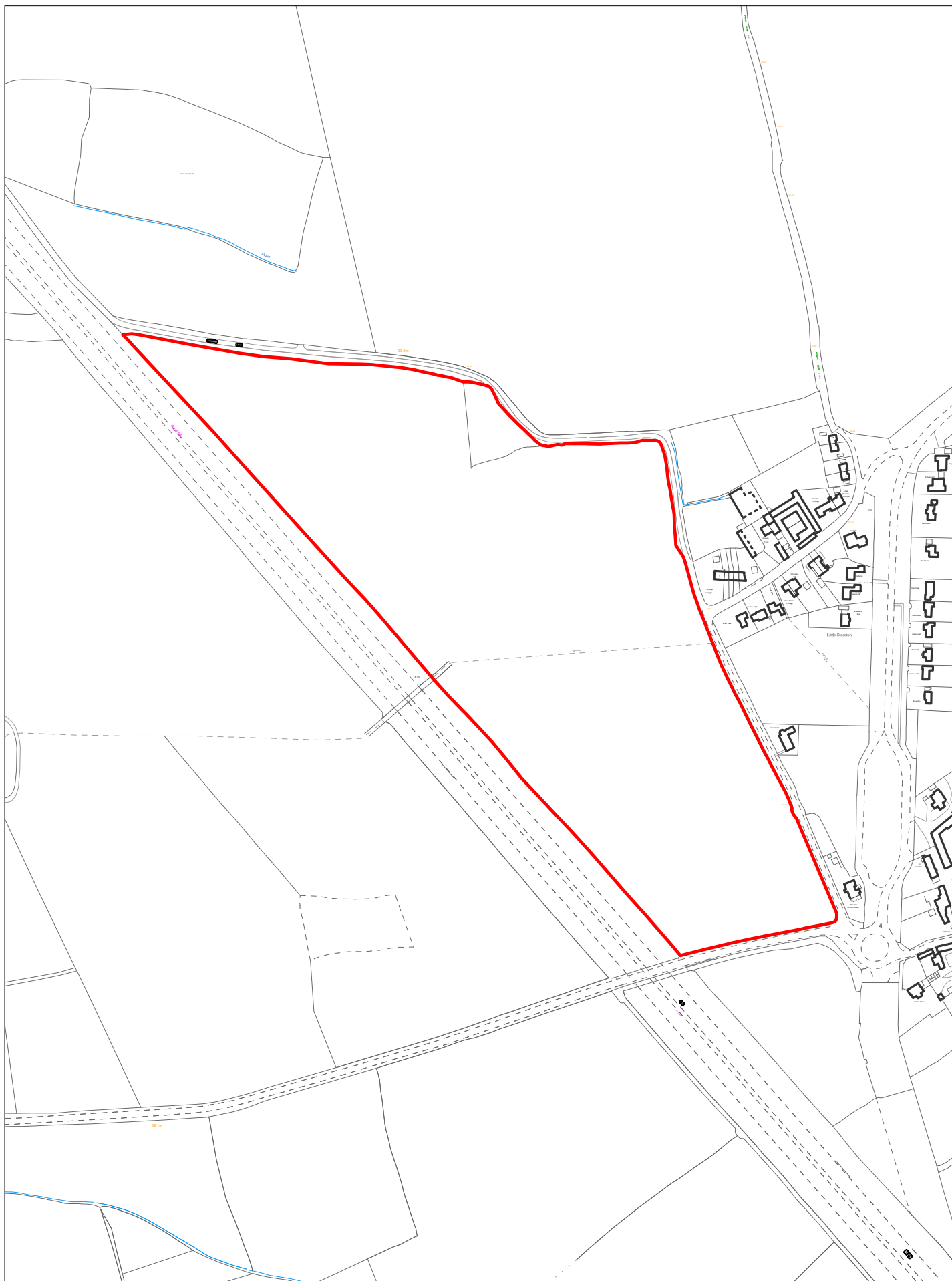


SP030 - North of Lever Causeway

Scale 1:12500

© Crown copyright and database rights 2018 Ordnance Survey 100019803





SP031 - West of Landican Lane, Storeton

Scale 1:5000

© Crown copyright and database rights 2018 Ordnance Survey 100019803



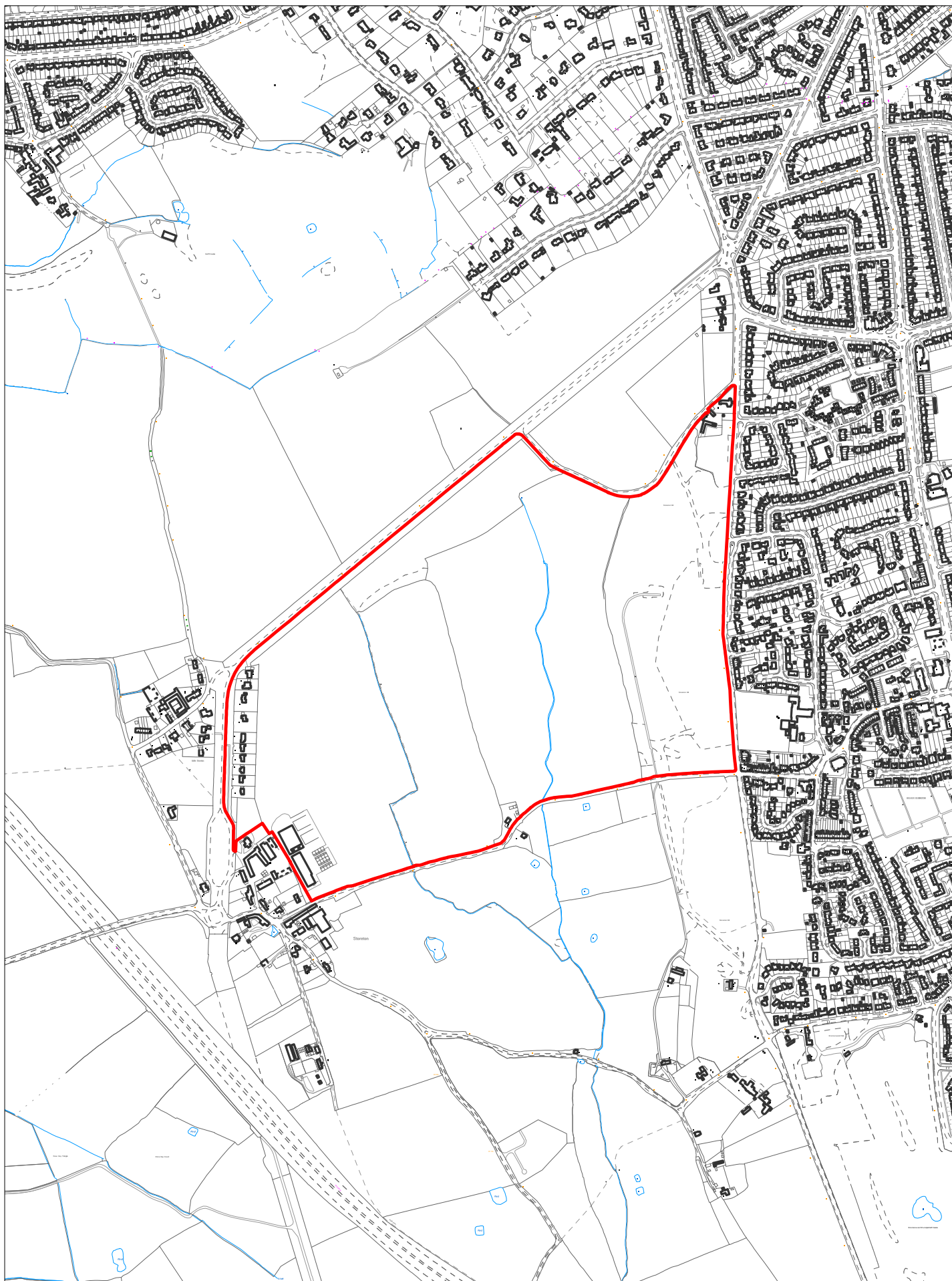


SP032 - Little Storeton

Scale 1:2500

© Crown copyright and database rights 2018 Ordnance Survey 100019803



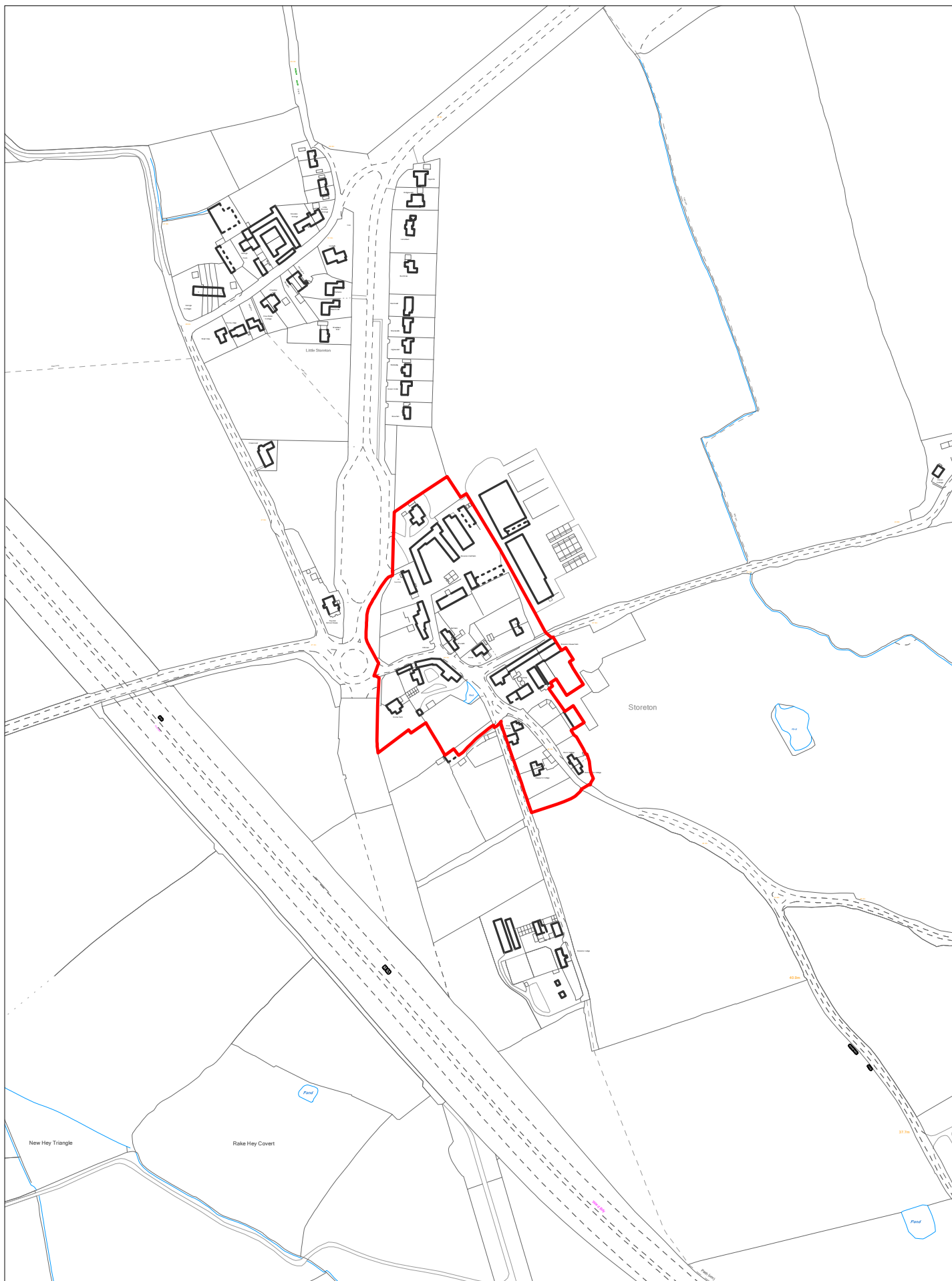


SP033 - North of Rest Hill Road

Scale 1:10000

© Crown copyright and database rights 2018 Ordnance Survey 100019803



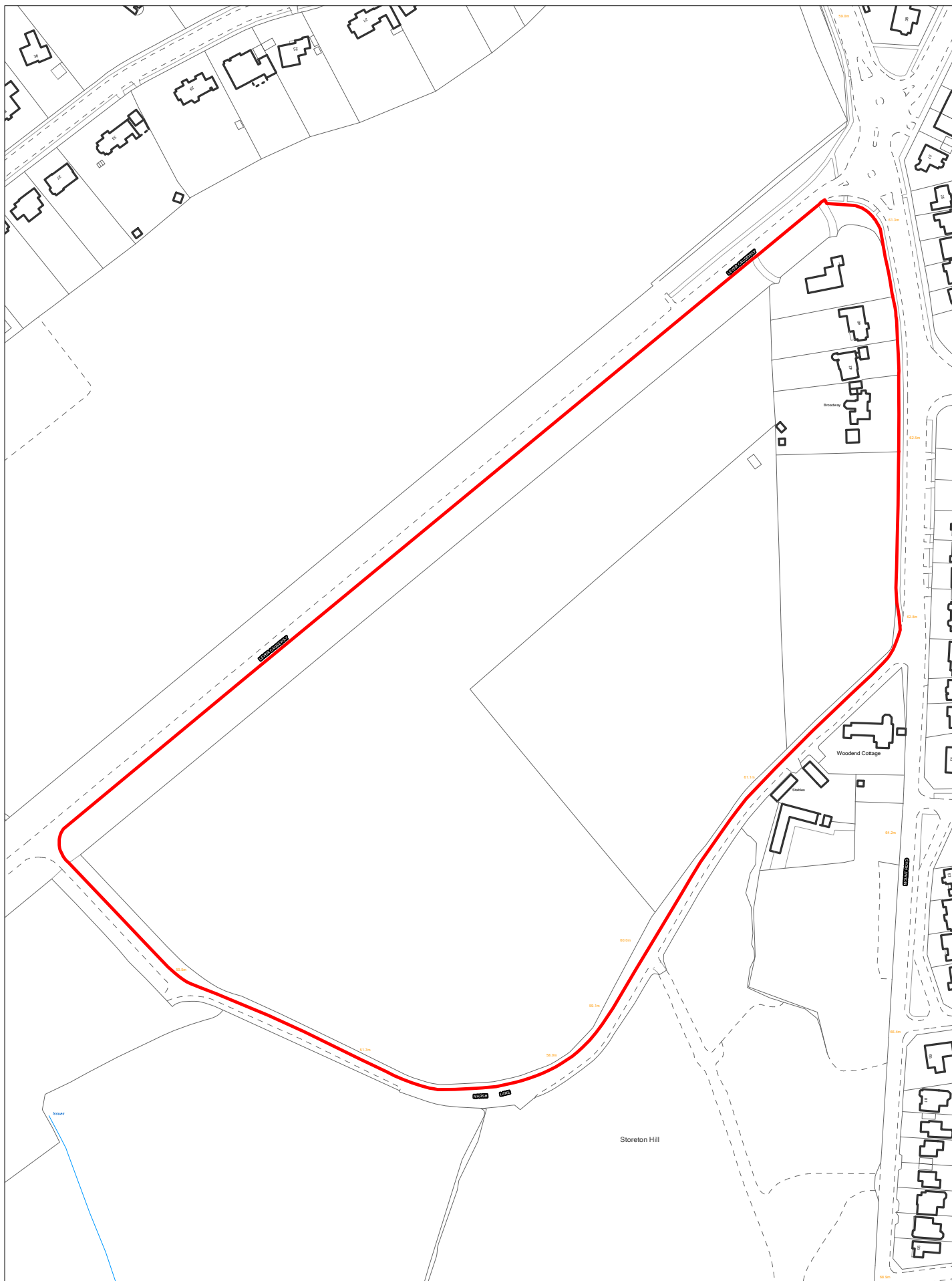


SP034 - Storeton Village

Scale 1:5000

© Crown copyright and database rights 2018 Ordnance Survey 100019803



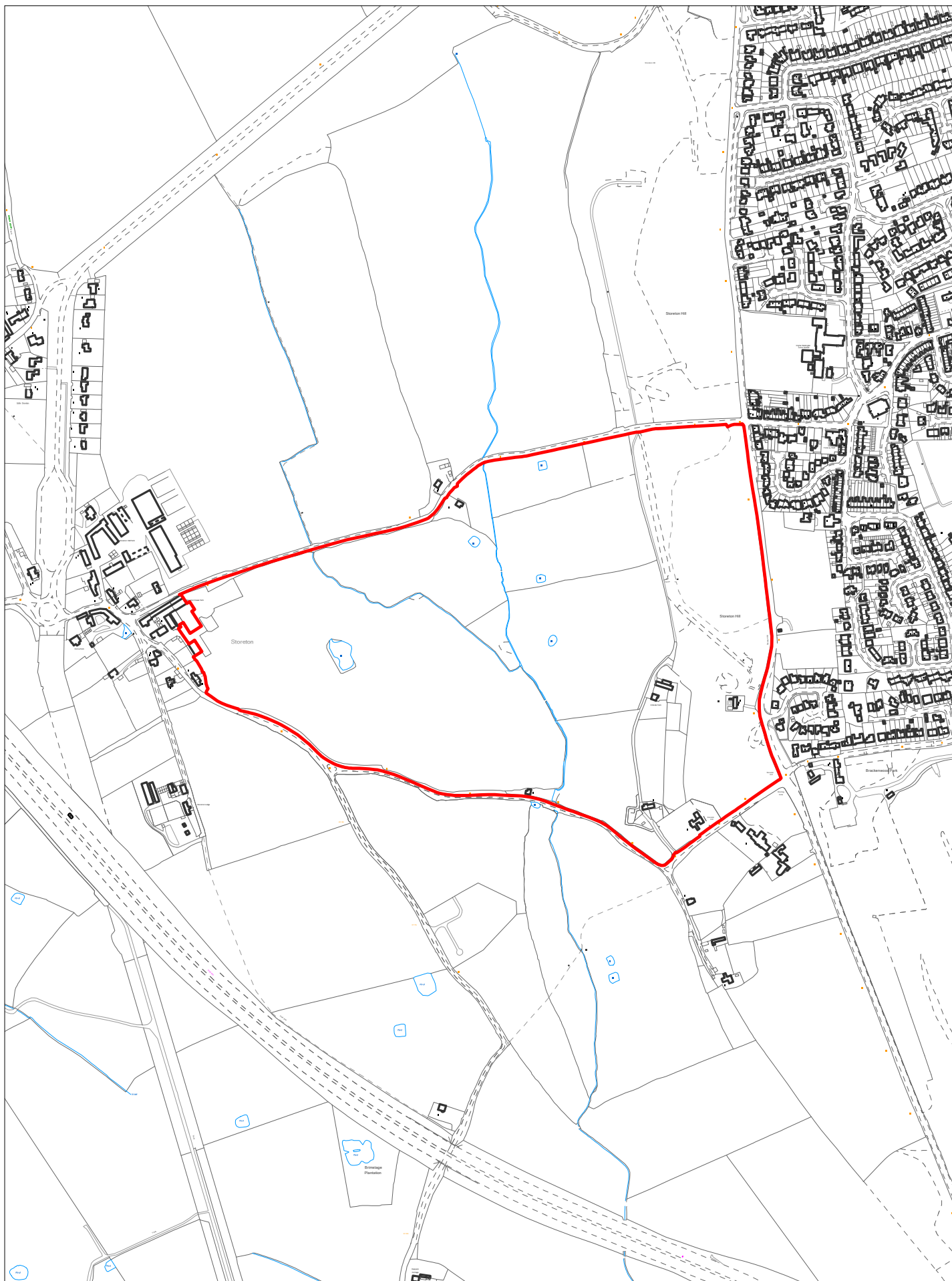


SP035 - North of Marsh Lane, Storeton

Scale 1:2500

© Crown copyright and database rights 2018 Ordnance Survey 100019803



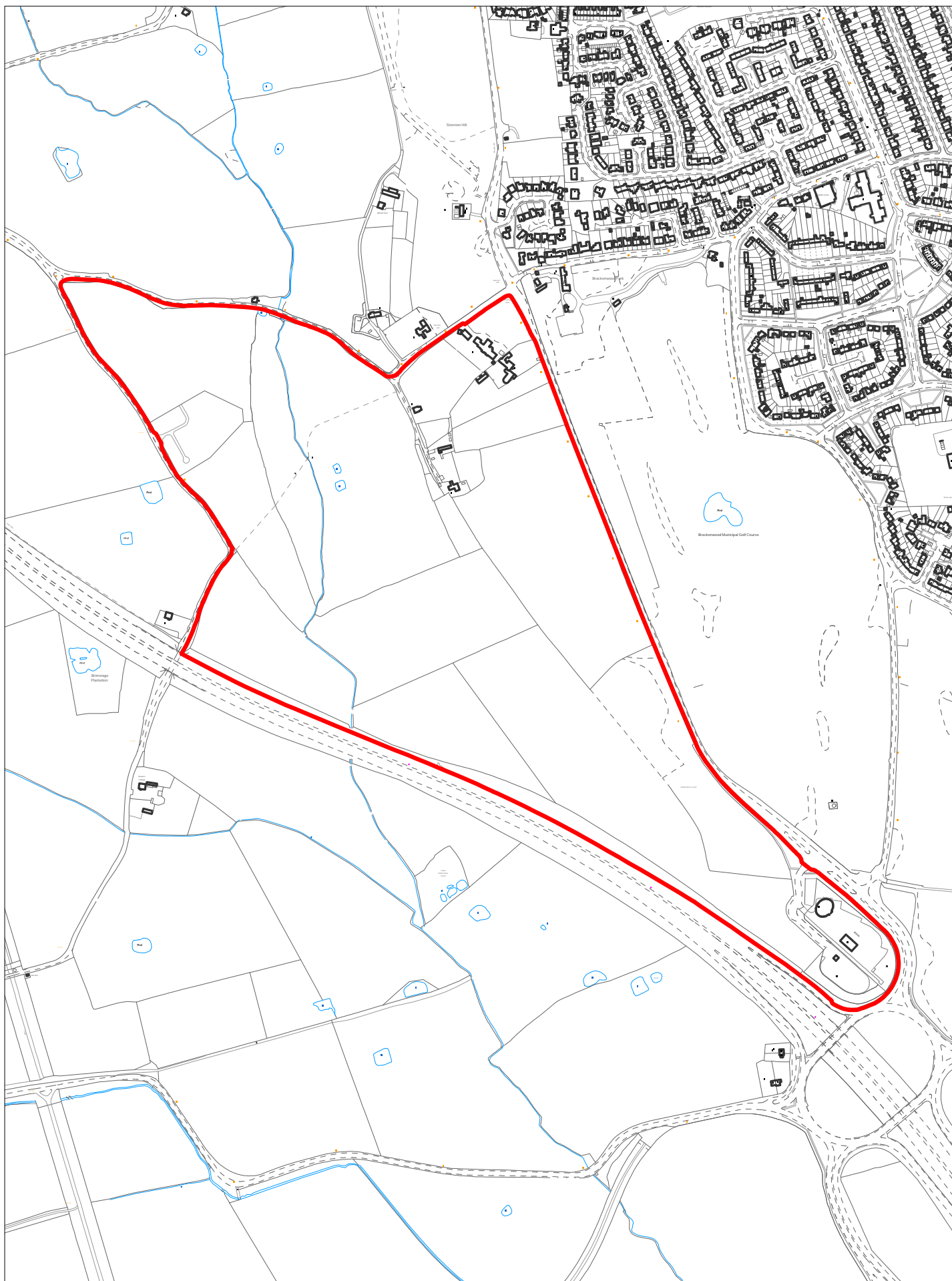


SP036 - North of Red Hill Road

Scale 1:7500

© Crown copyright and database rights 2018 Ordnance Survey 100019803



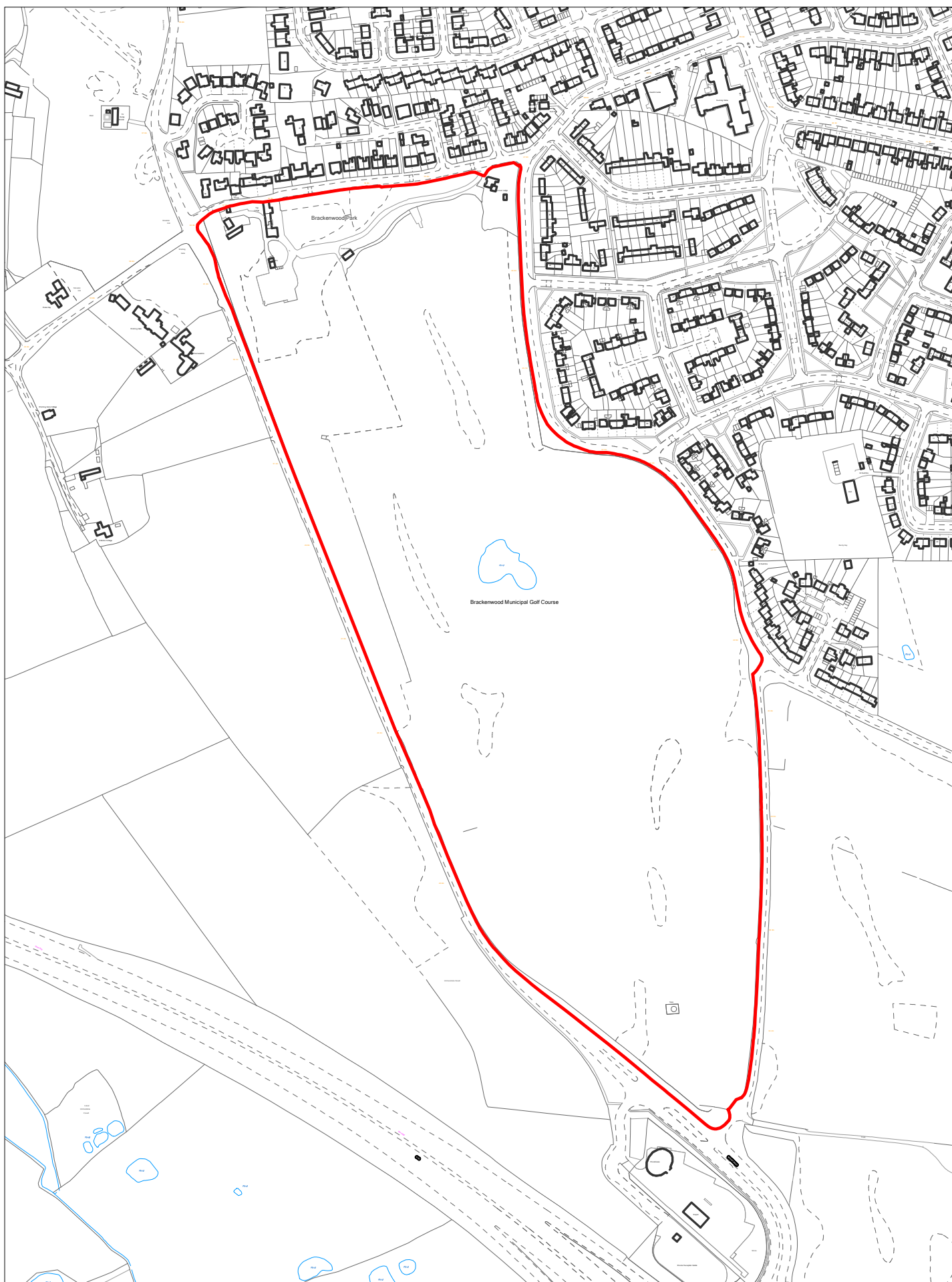


SP037 - East of Brimstage Lane, Storeton

Scale 1:7500

© Crown copyright and database rights 2018 Ordnance Survey 100019803



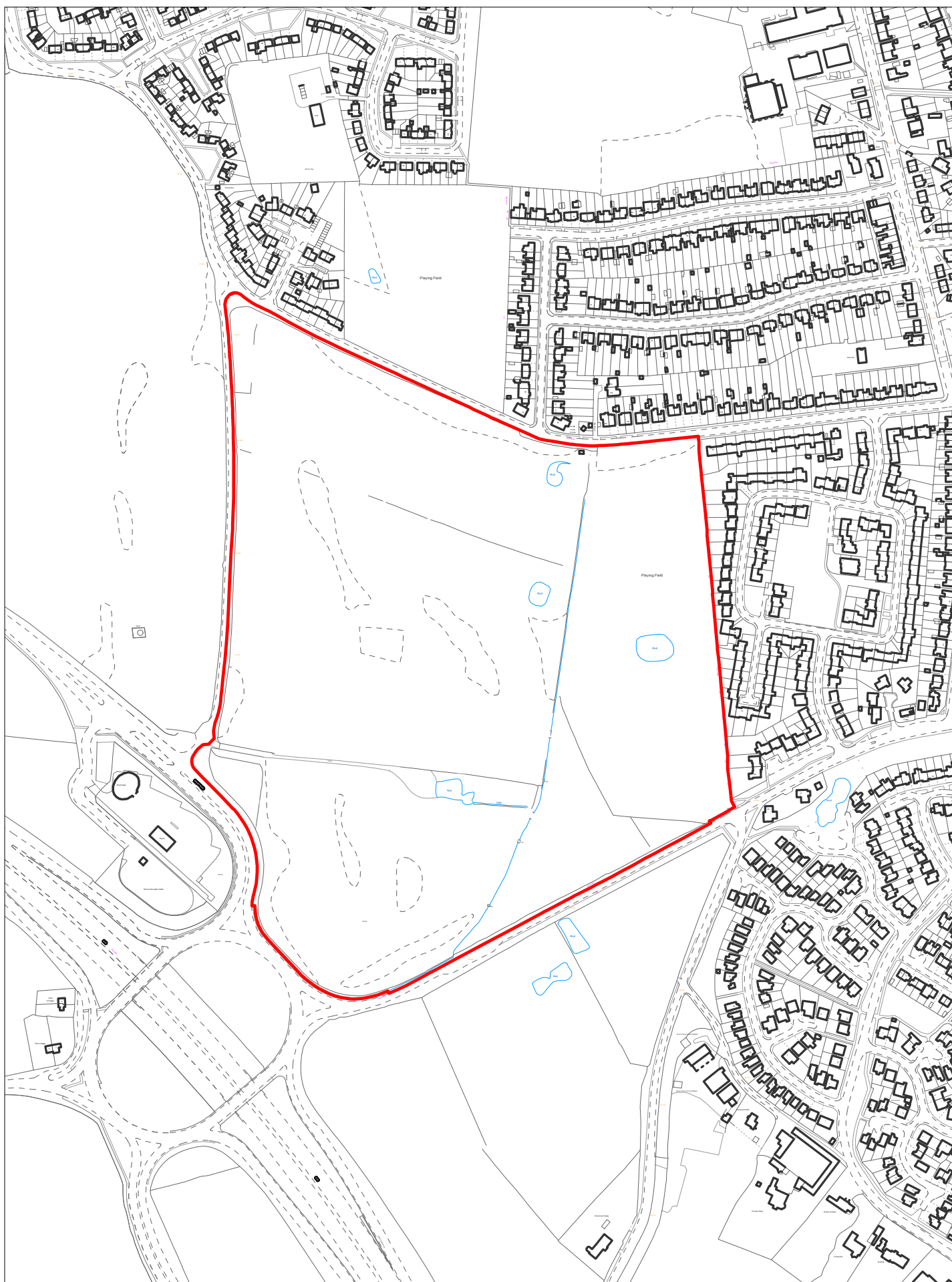


SP038 - East of Mount Road, Bebington

Scale 1:5000

© Crown copyright and database rights 2018 Ordnance Survey 100019803



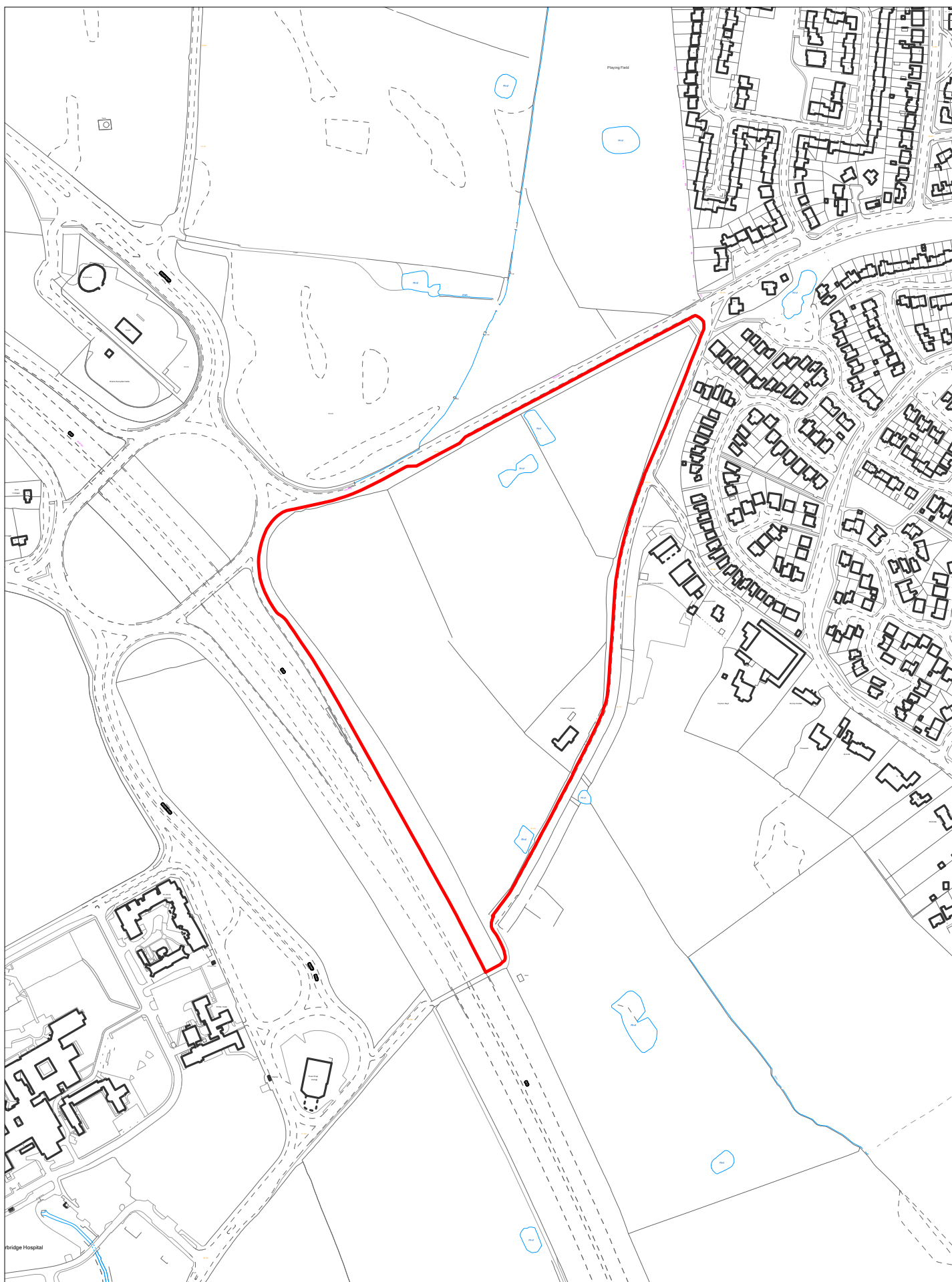


SP039 - South of Peter Prices Lane

Scale 1:5000

© Crown copyright and database rights 2018 Ordnance Survey 100019803



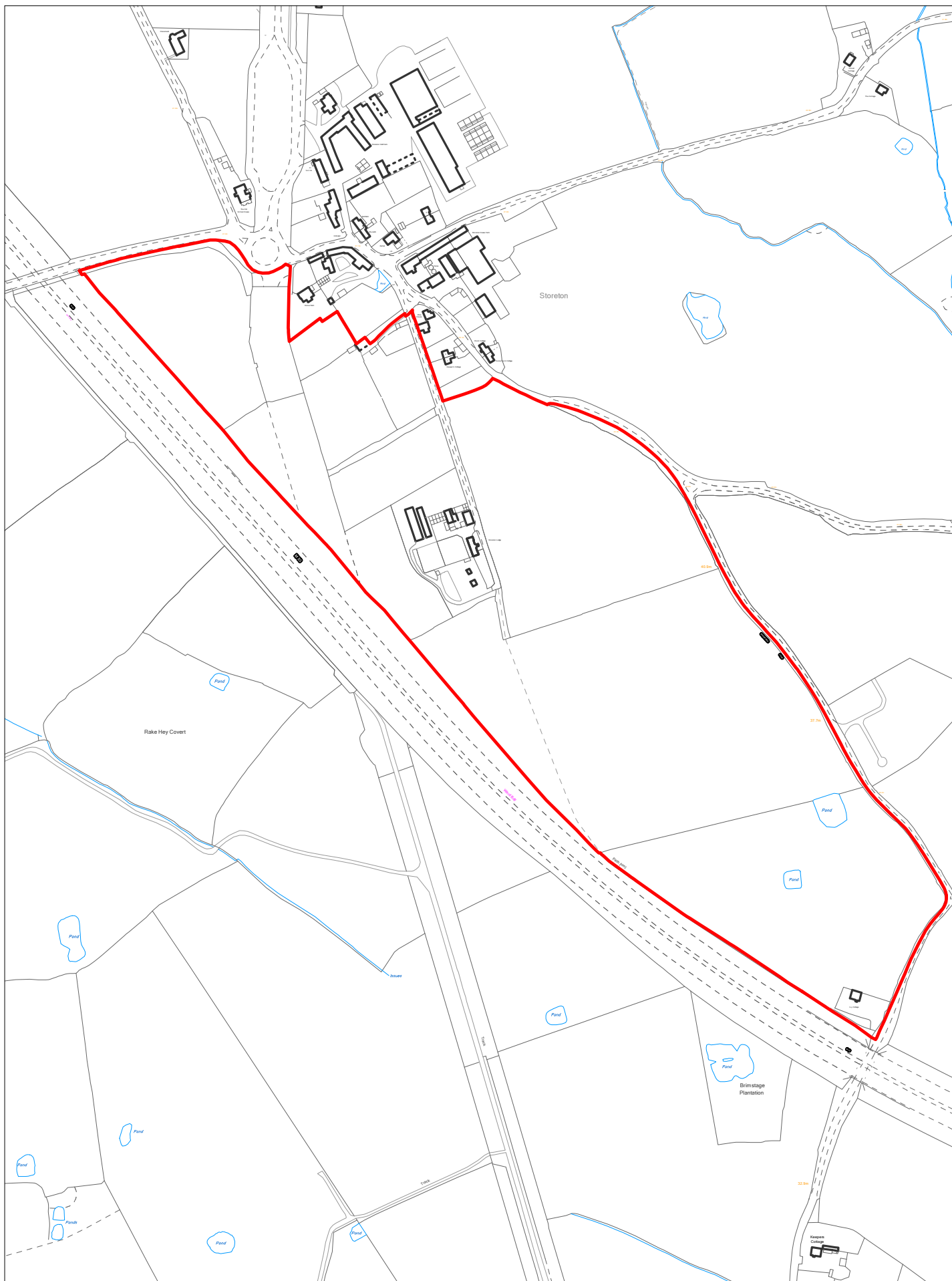


SP040 - North of Clatterbridge Road

Scale 1:5000

© Crown copyright and database rights 2018 Ordnance Survey 100019803



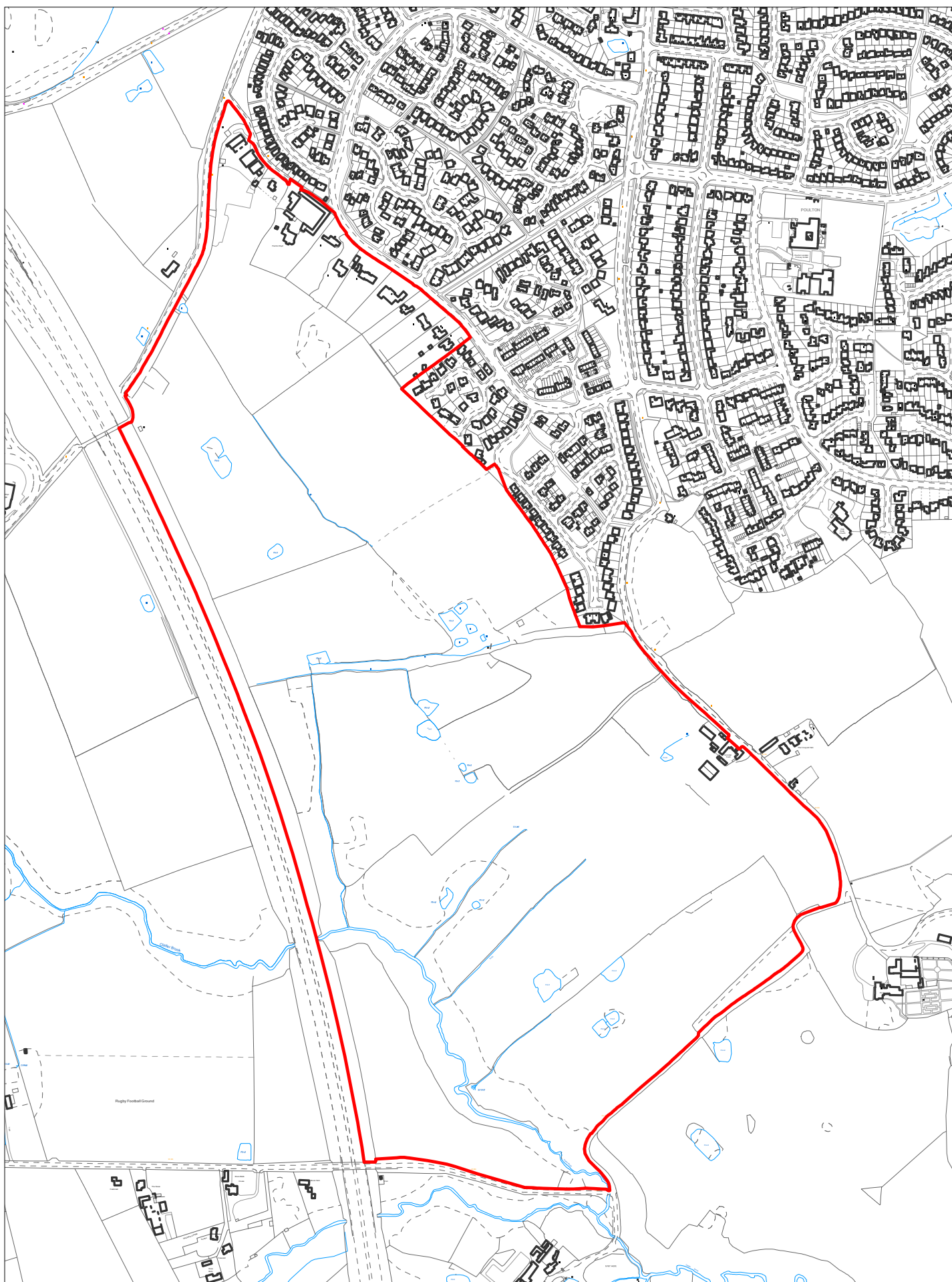


SP041 - West of Brimstage Lane, Storeton

Scale 1:5000

© Crown copyright and database rights 2018 Ordnance Survey 100019803



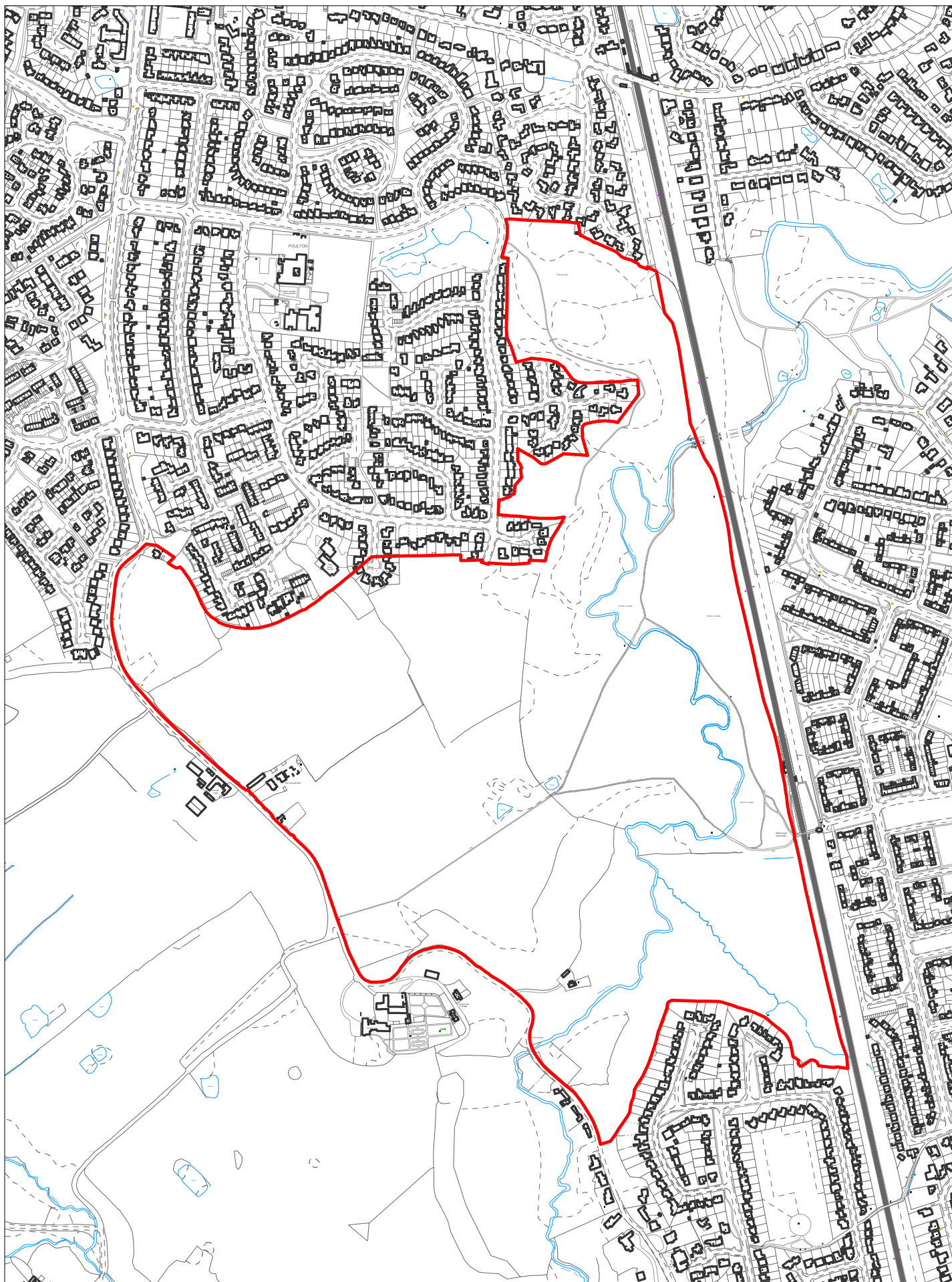


SP042 - North of Poulton Hall Road

Scale 1:7500

© Crown copyright and database rights 2018 Ordnance Survey 100019803



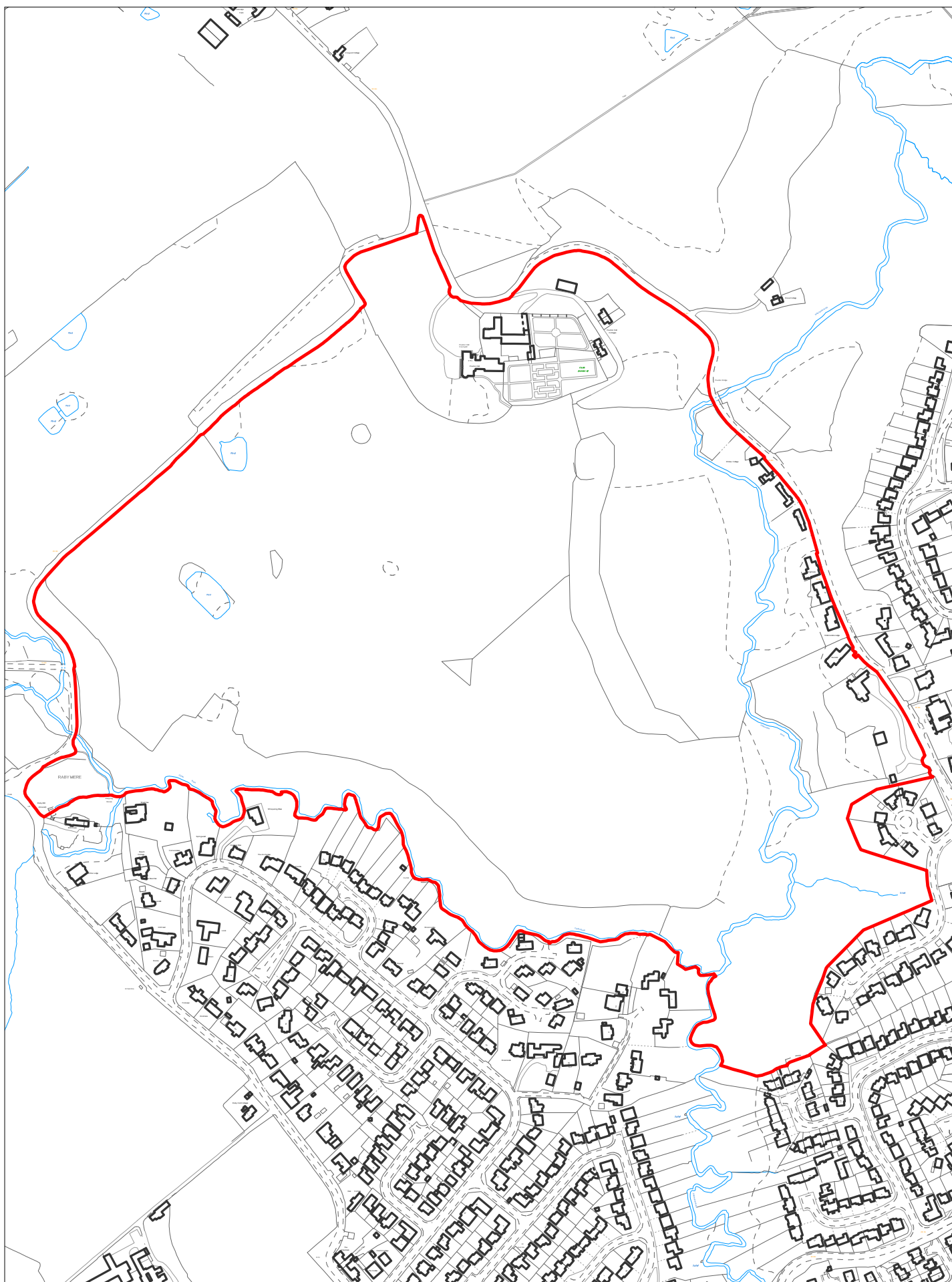


SP043 - East of Poulton Road, Spital

Scale 1:7500

© Crown copyright and database rights 2018 Ordnance Survey 100019803



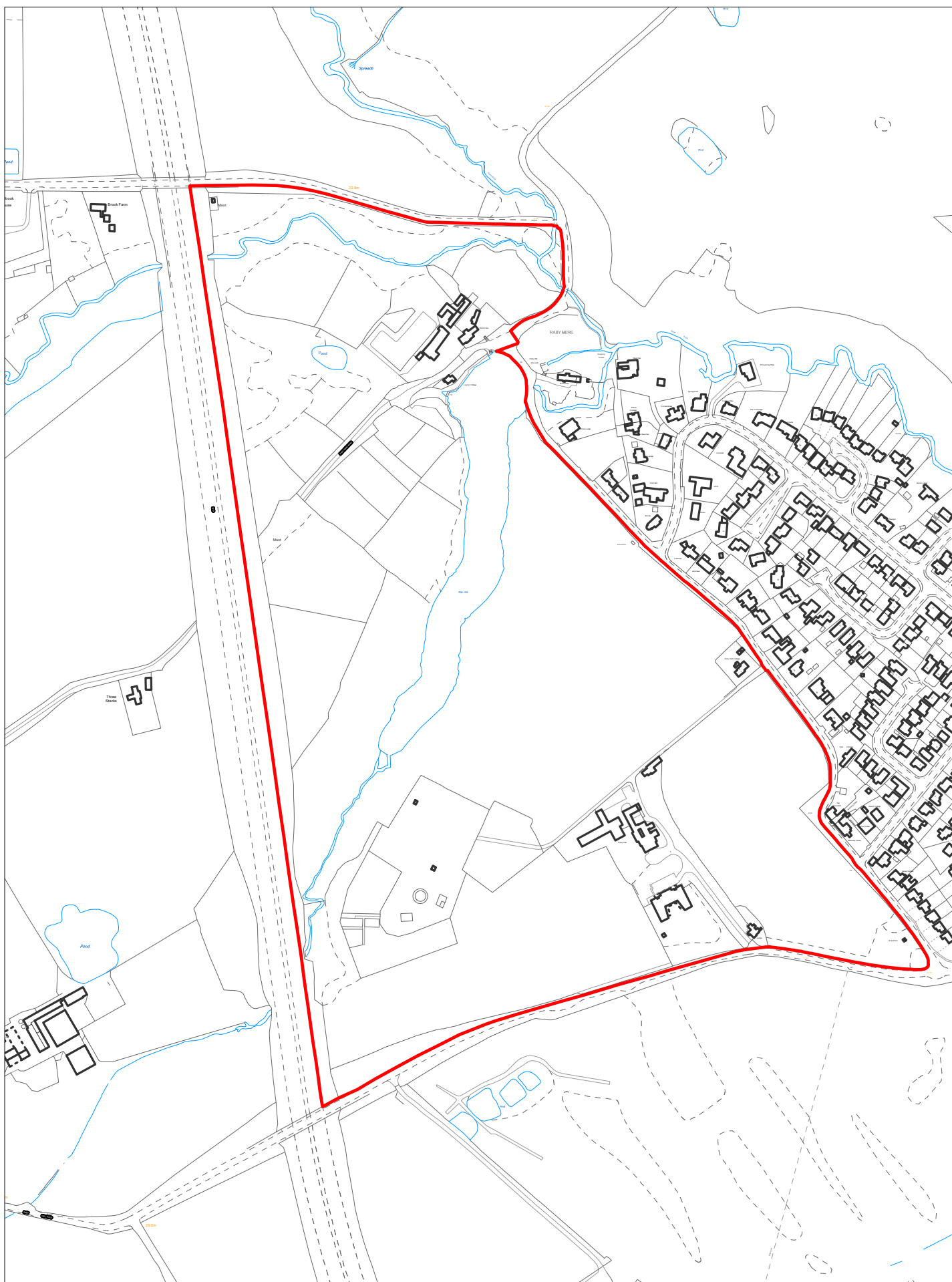


SP044 - West of Dibbinsdale Road

Scale 1:5000

© Crown copyright and database rights 2018 Ordnance Survey 100019803



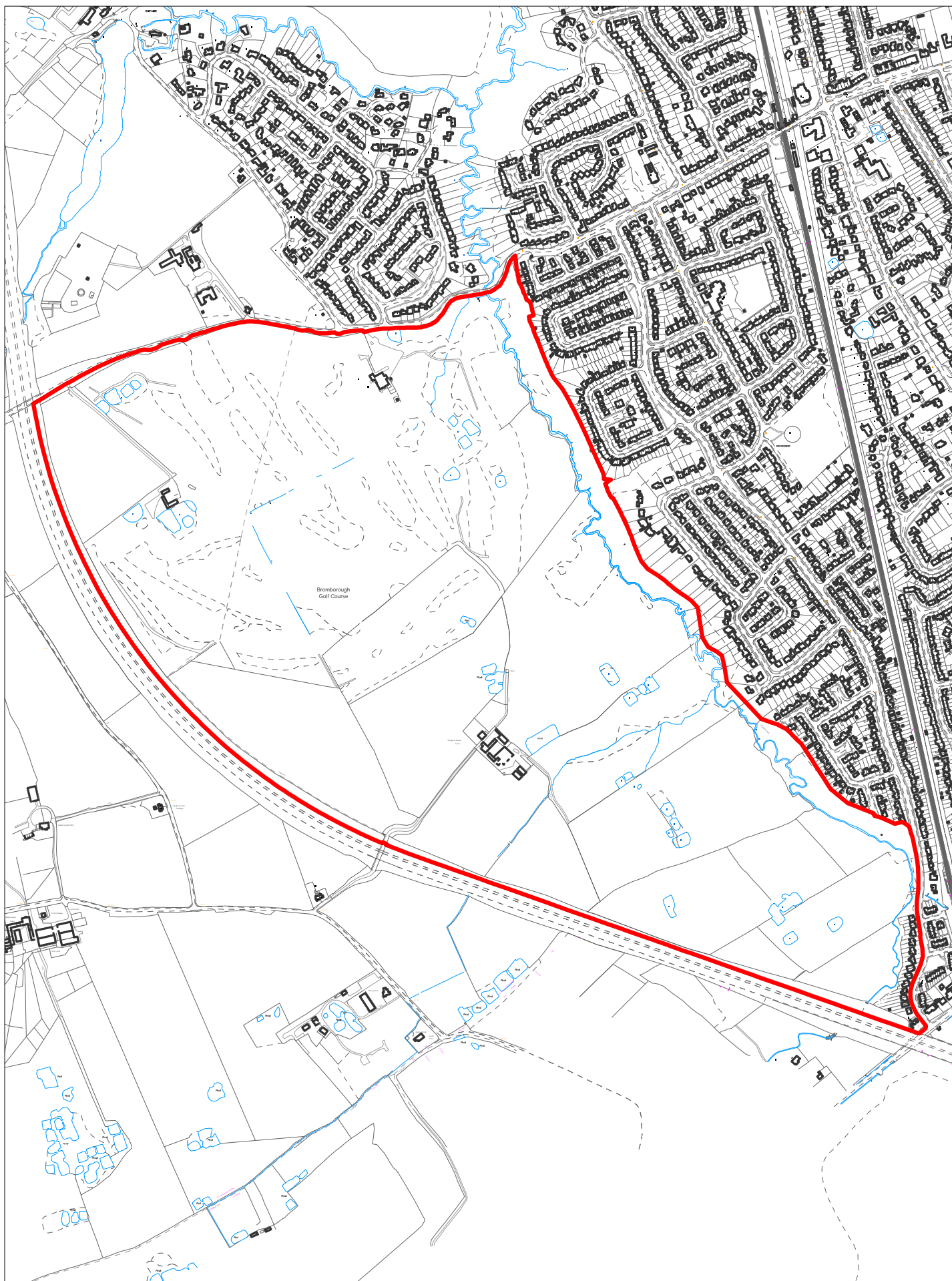


SP045 - West of Raby Drive, Raby Mere

Scale 1:5000

© Crown copyright and database rights 2018 Ordnance Survey 100019803



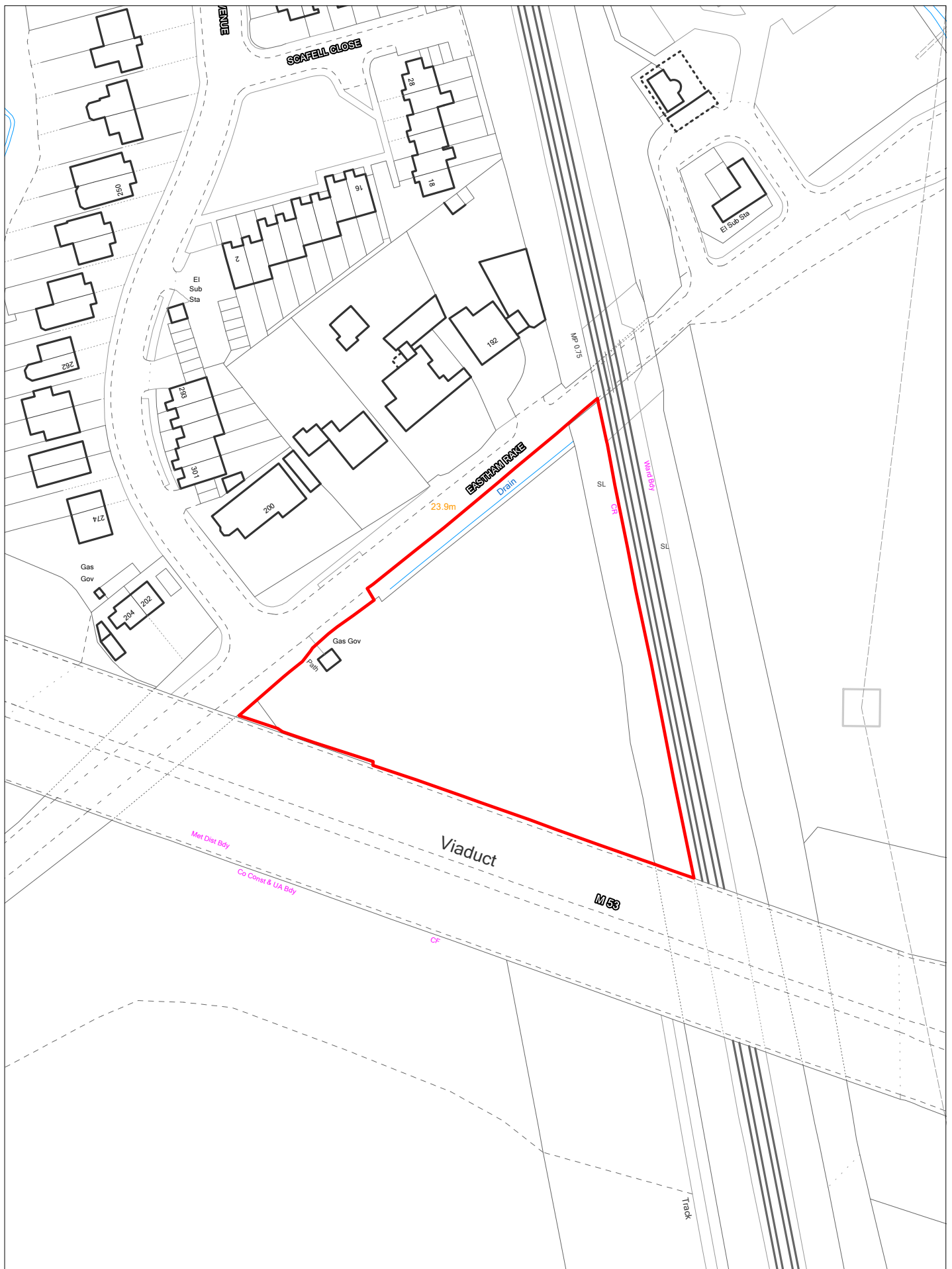


SP046 - West of Plymyard Dale, Brookhurst

Scale 1:10000

© Crown copyright and database rights 2018 Ordnance Survey 100019803



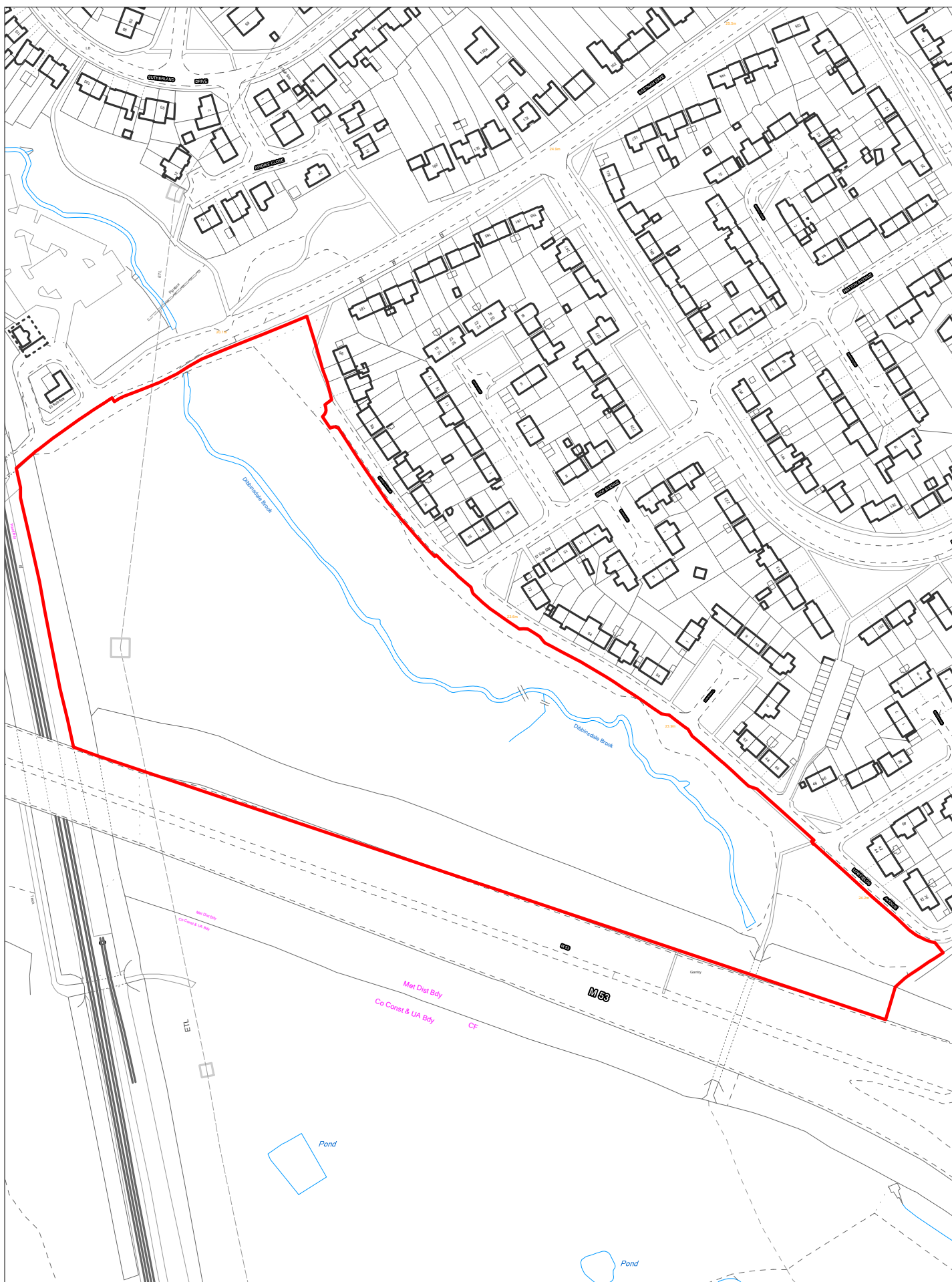


SP047 - South of Eastham Rake

Scale 1:1250

© Crown copyright and database rights 2018 Ordnance Survey 100019803



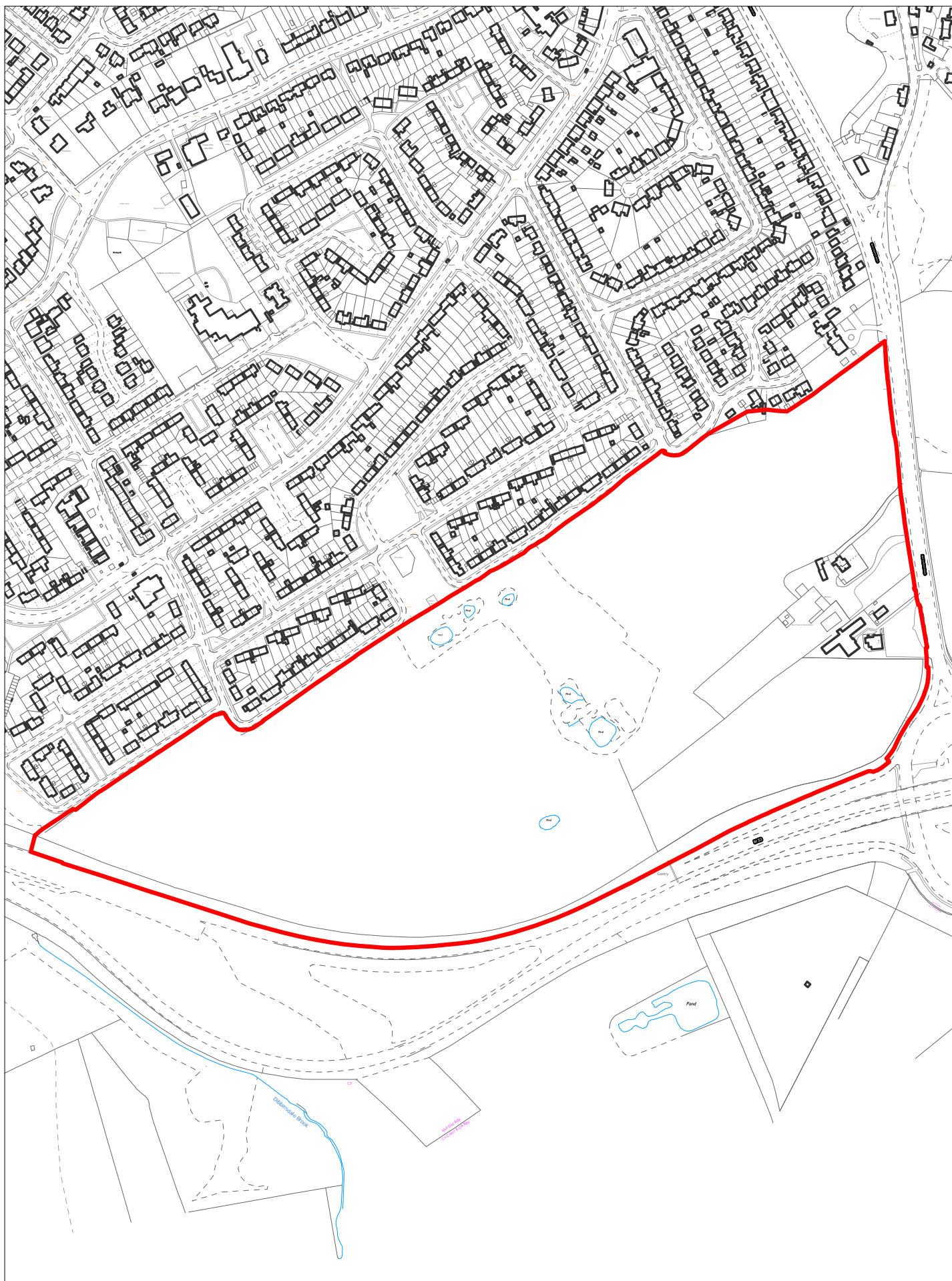


SP048 - West of Lowfields, Eastham

Scale 1:2500

© Crown copyright and database rights 2018 Ordnance Survey 100019803



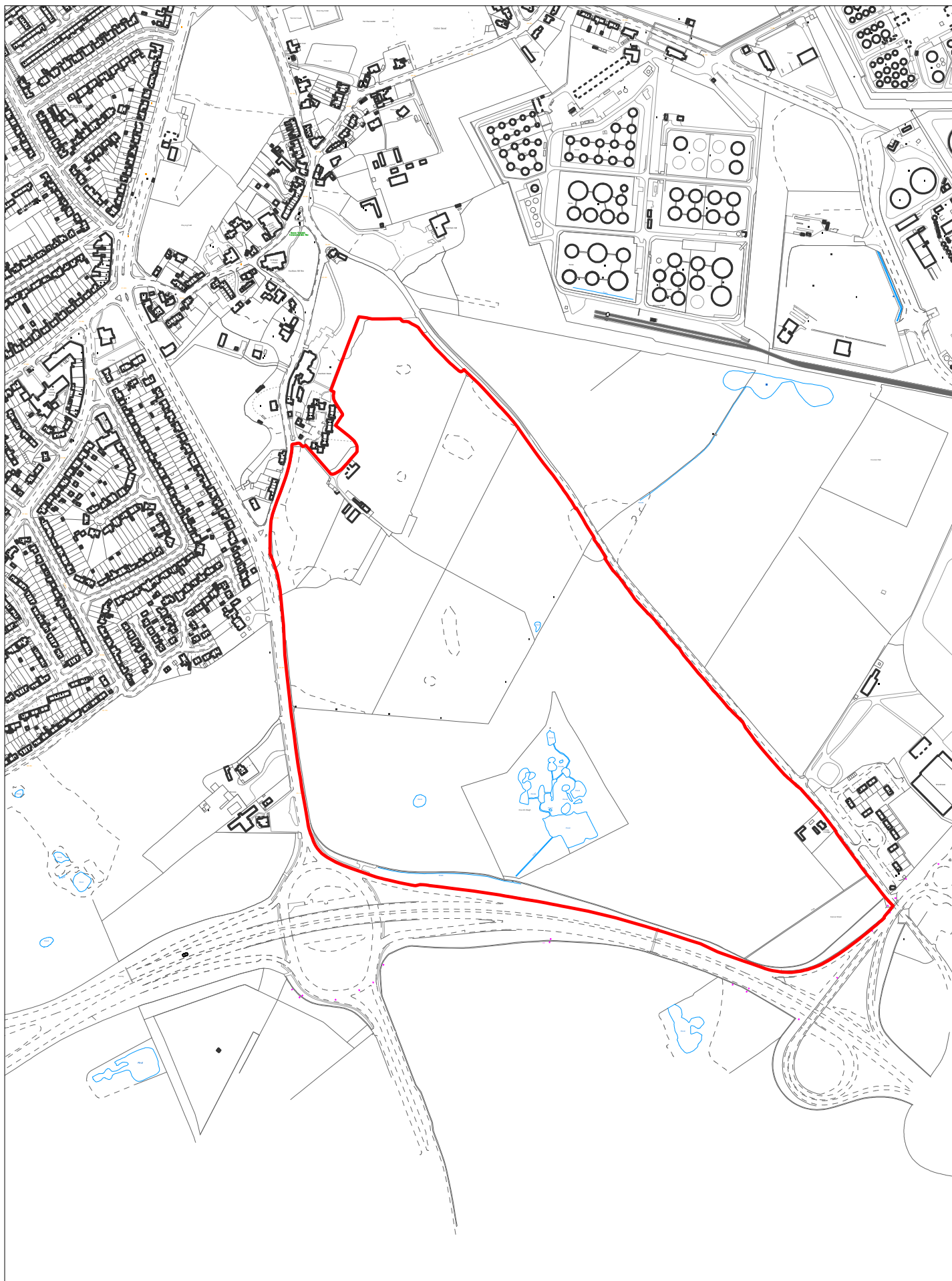


SP049 - South of Mill Park, Eastham

Scale 1:5000

© Crown copyright and database rights 2018 Ordnance Survey 100019803



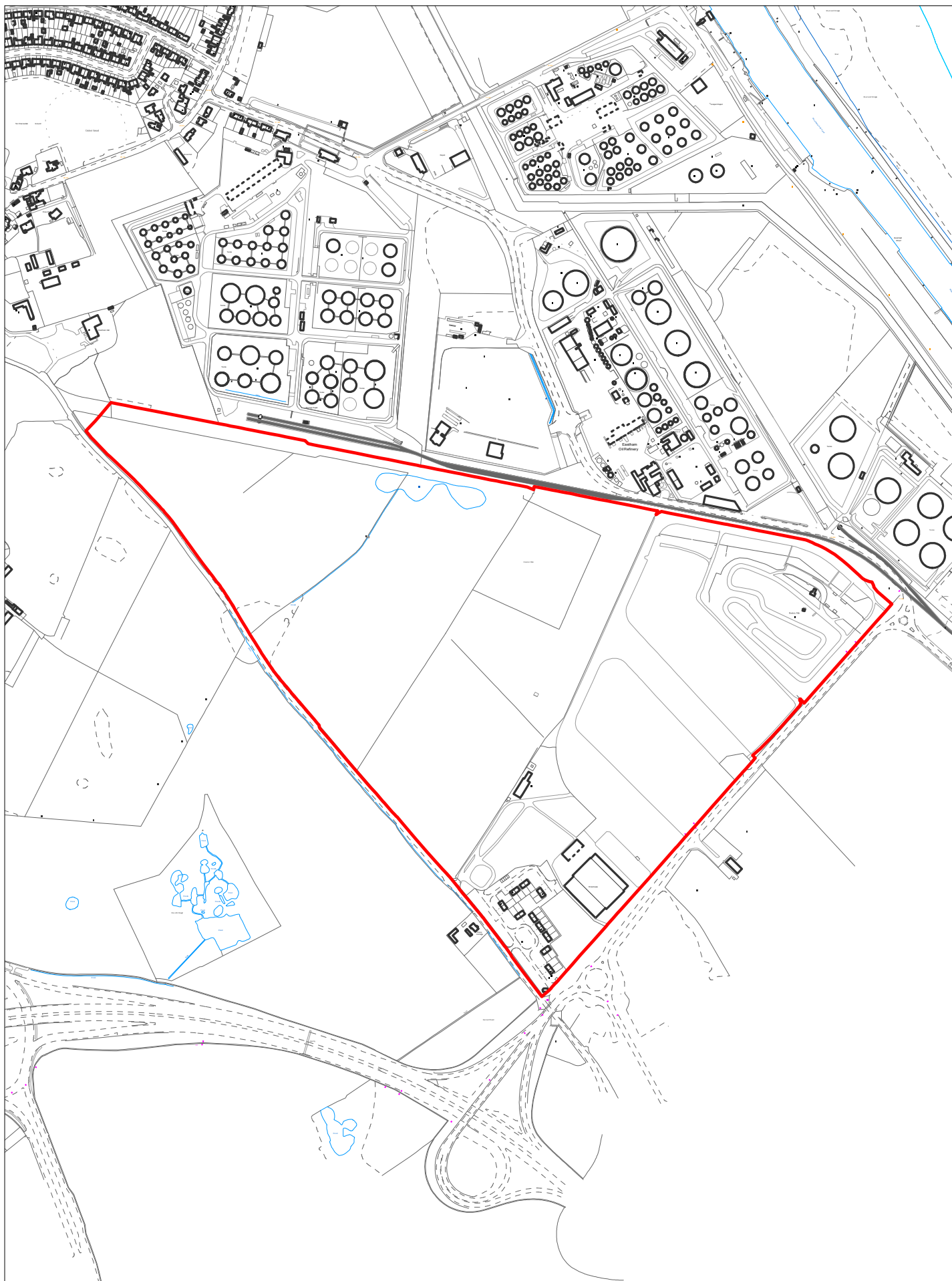


SP050 - West of Rivacre Road, Eastham

Scale 1:7500

© Crown copyright and database rights 2018 Ordnance Survey 100019803



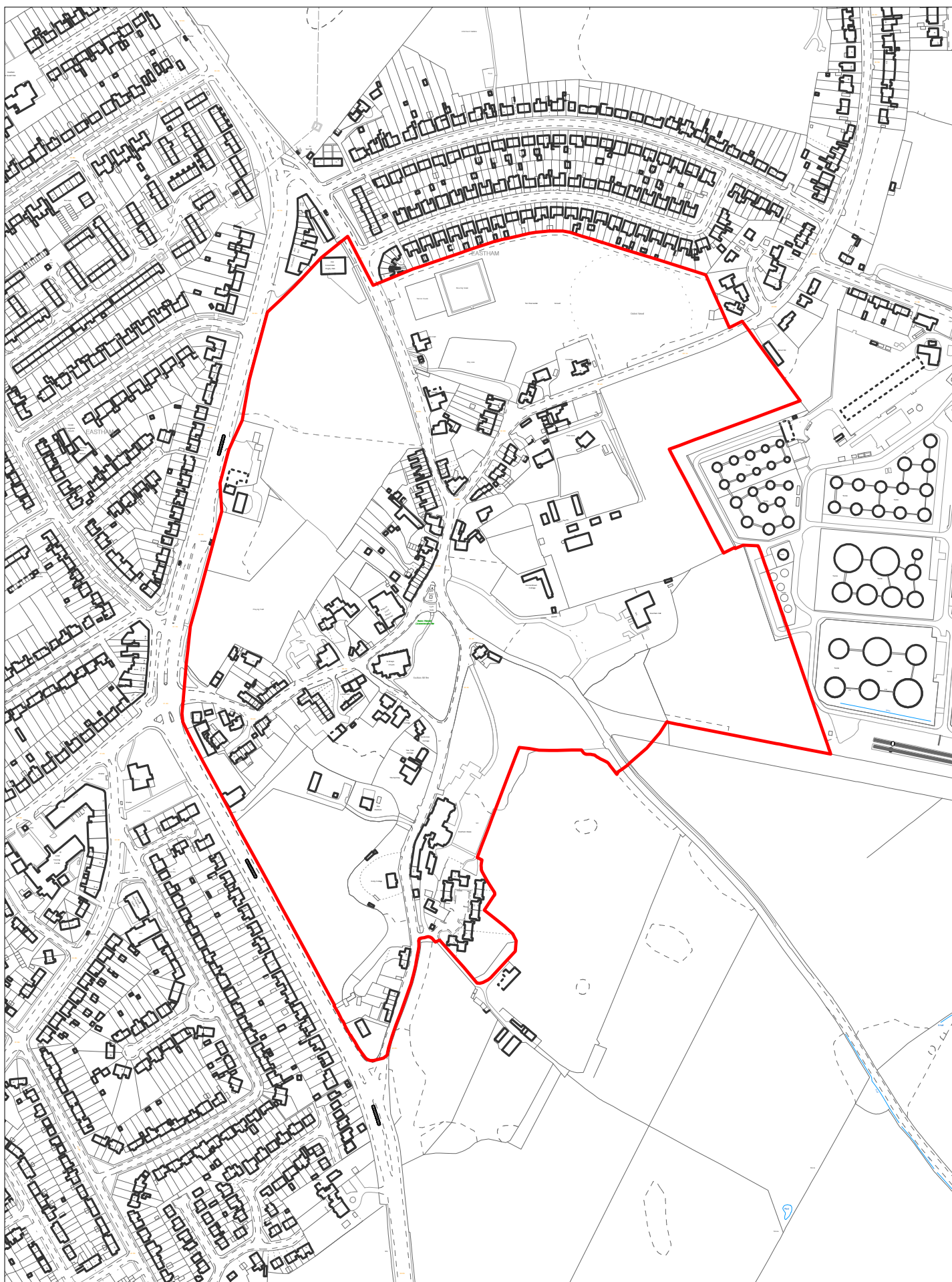


SP051 - East of Rivacre Road, Eastham

Scale 1:7500

© Crown copyright and database rights 2018 Ordnance Survey 100019803



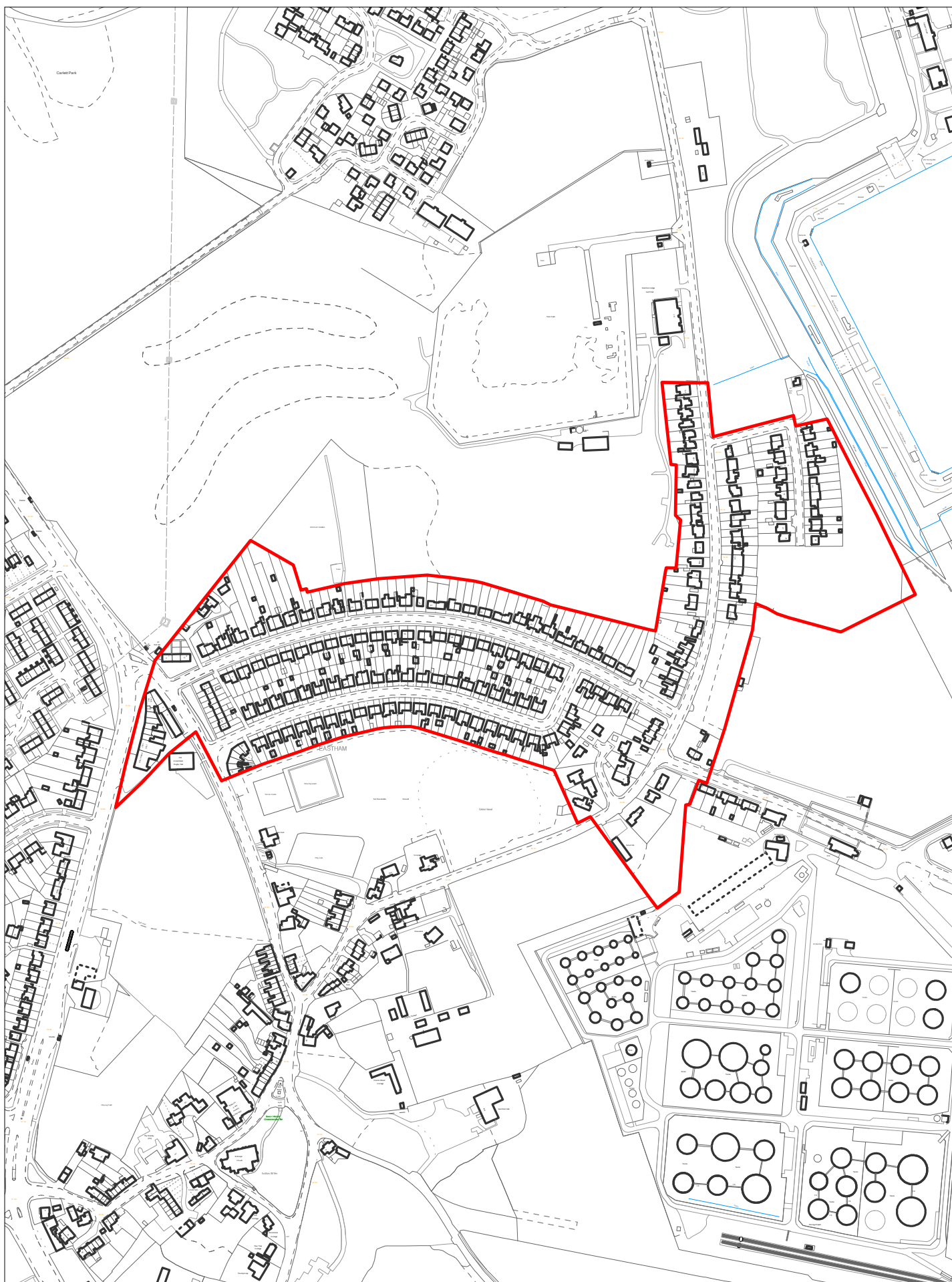


SP052 - Eastham Village Conservation Area

Scale 1:5000

© Crown copyright and database rights 2018 Ordnance Survey 100019803



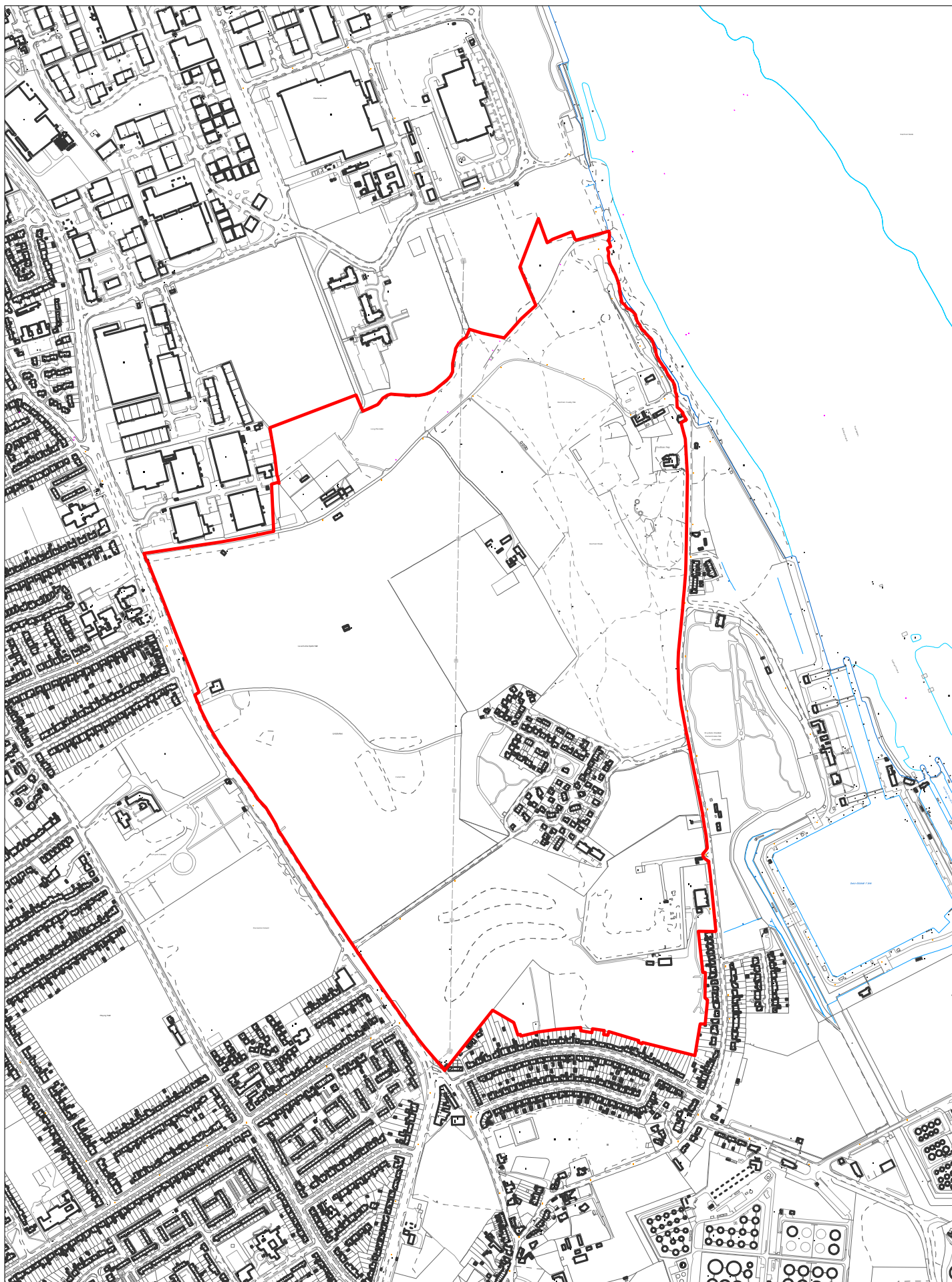


SP053 - St David's Road, Eastham

Scale 1:5000

© Crown copyright and database rights 2018 Ordnance Survey 100019803



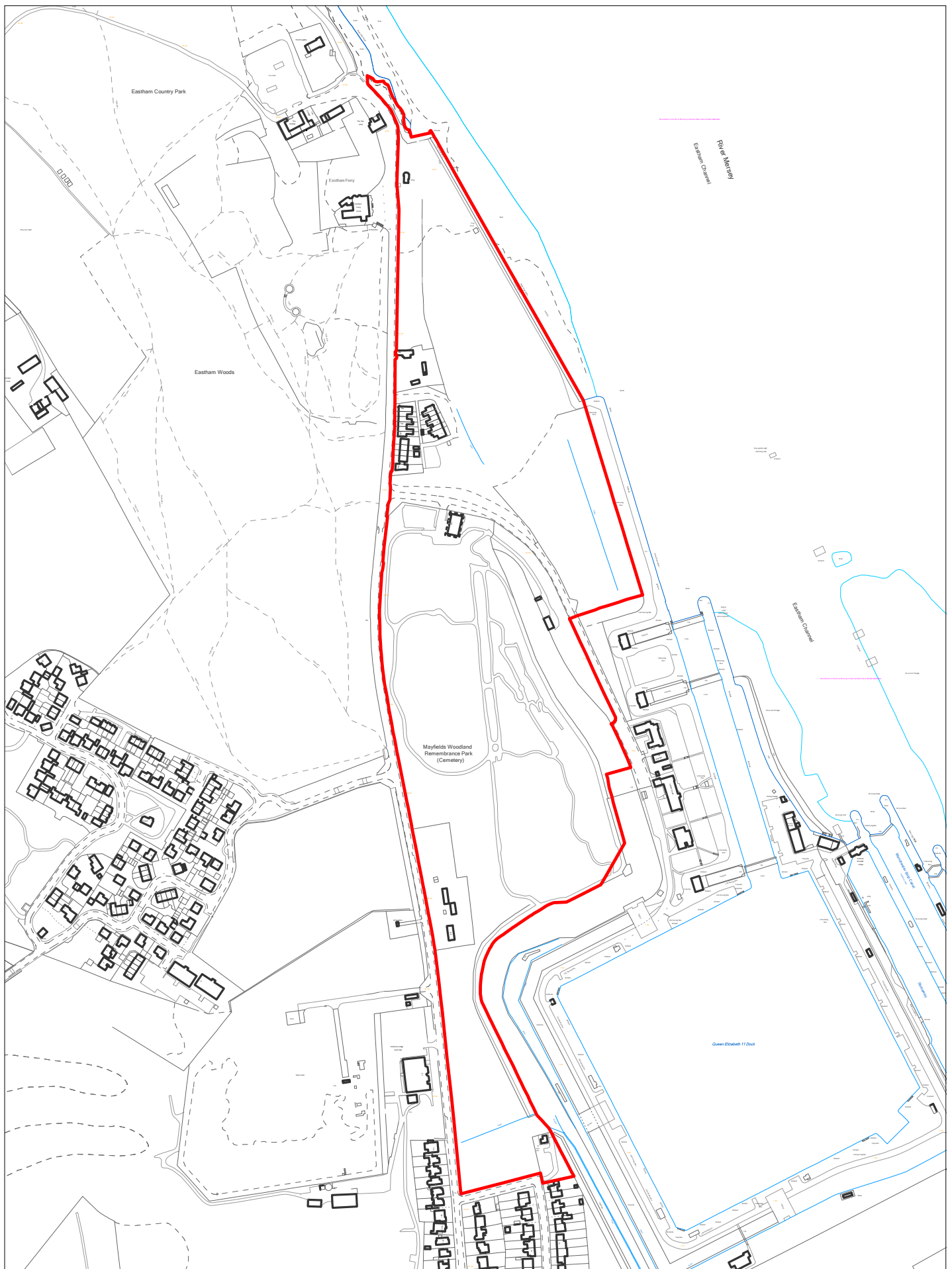


SP054 - North of St David's Road, Eastham

Scale 1:10000

© Crown copyright and database rights 2018 Ordnance Survey 100019803



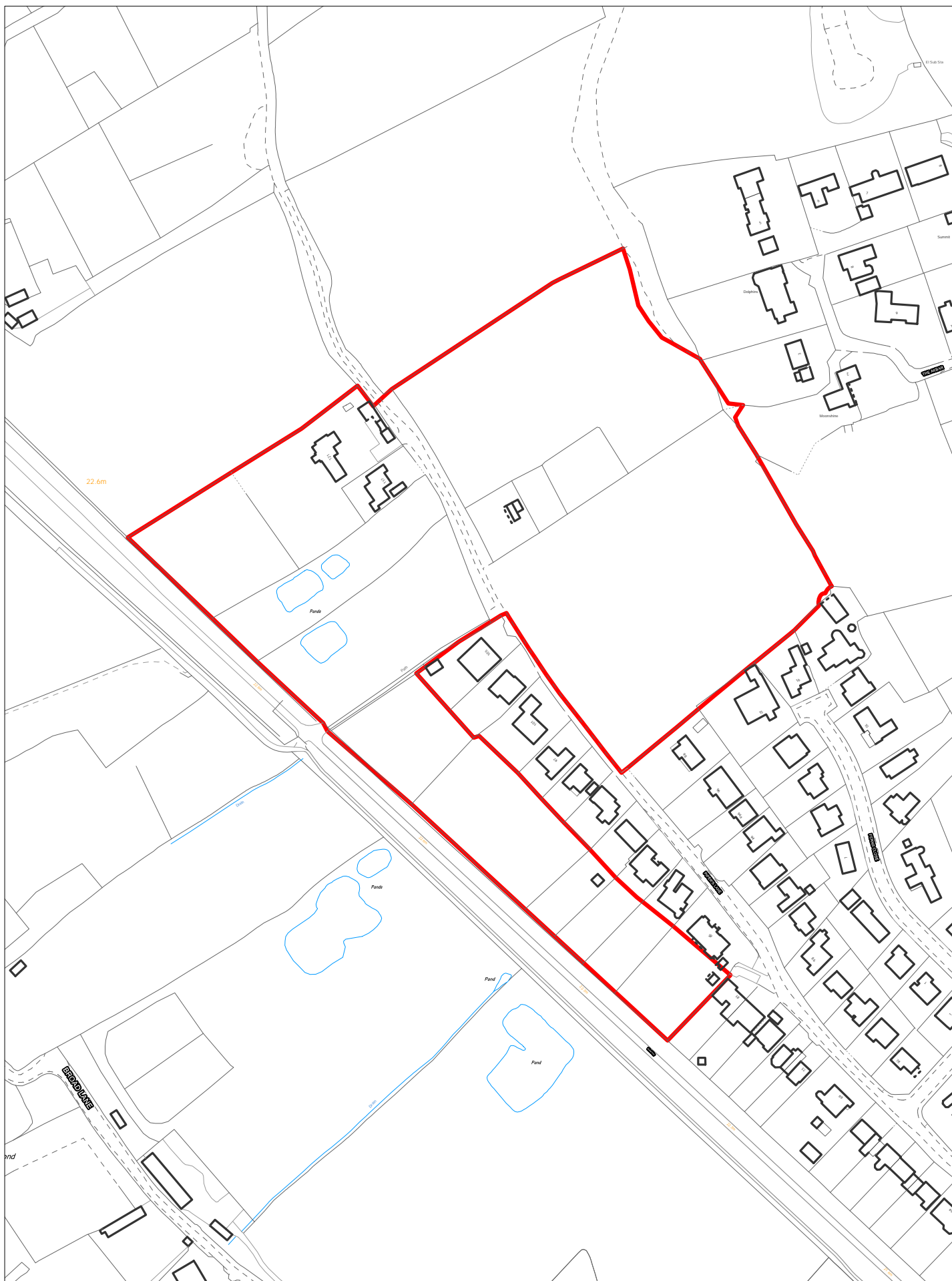


SP055 - East of Ferry Road, Eastham

Scale 1:5000

© Crown copyright and database rights 2018 Ordnance Survey 100019803





SP058C to 058E - Land at Piper's Lane

Scale 1:2500

© Crown copyright and database rights 2018 Ordnance Survey 100019803

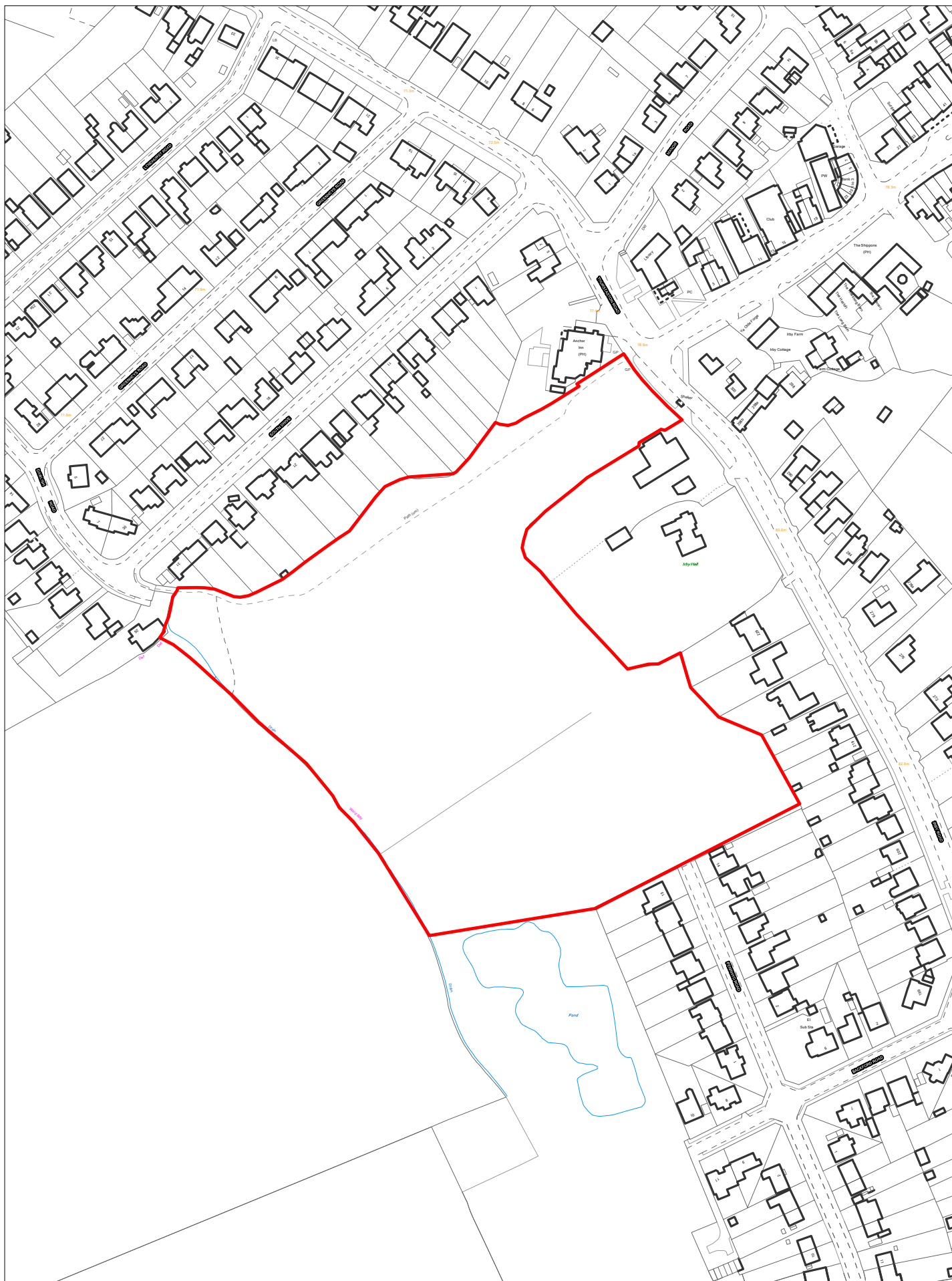


SP059B to 059D - Land at 41 to 61 Thurstaston Road, Irby

Scale 1:2500



© Crown copyright and database rights 2018 Ordnance Survey 100019803

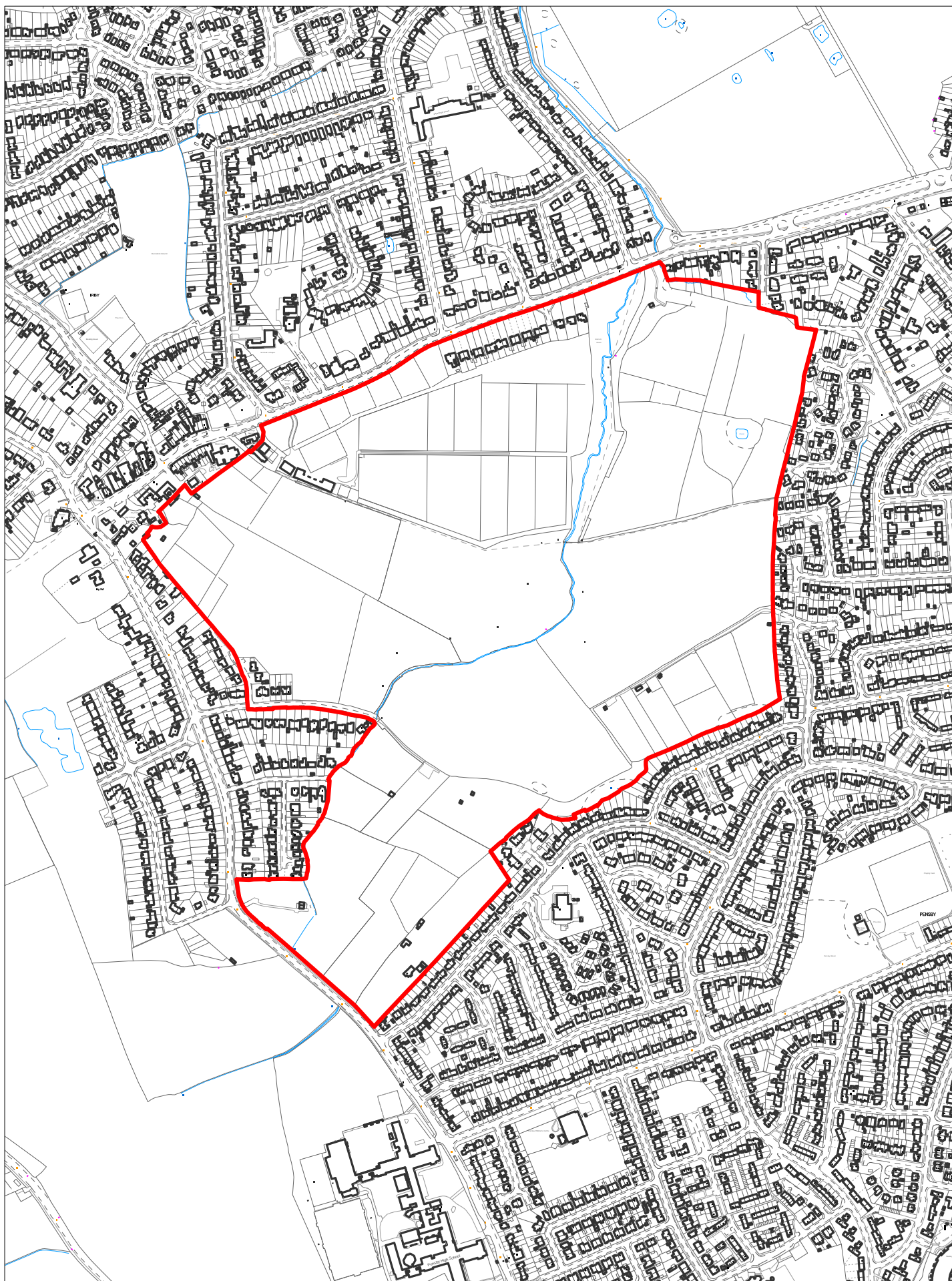


SP059E - Rear of Irby Hall

Scale 1:2500

© Crown copyright and database rights 2018 Ordnance Survey 100019803



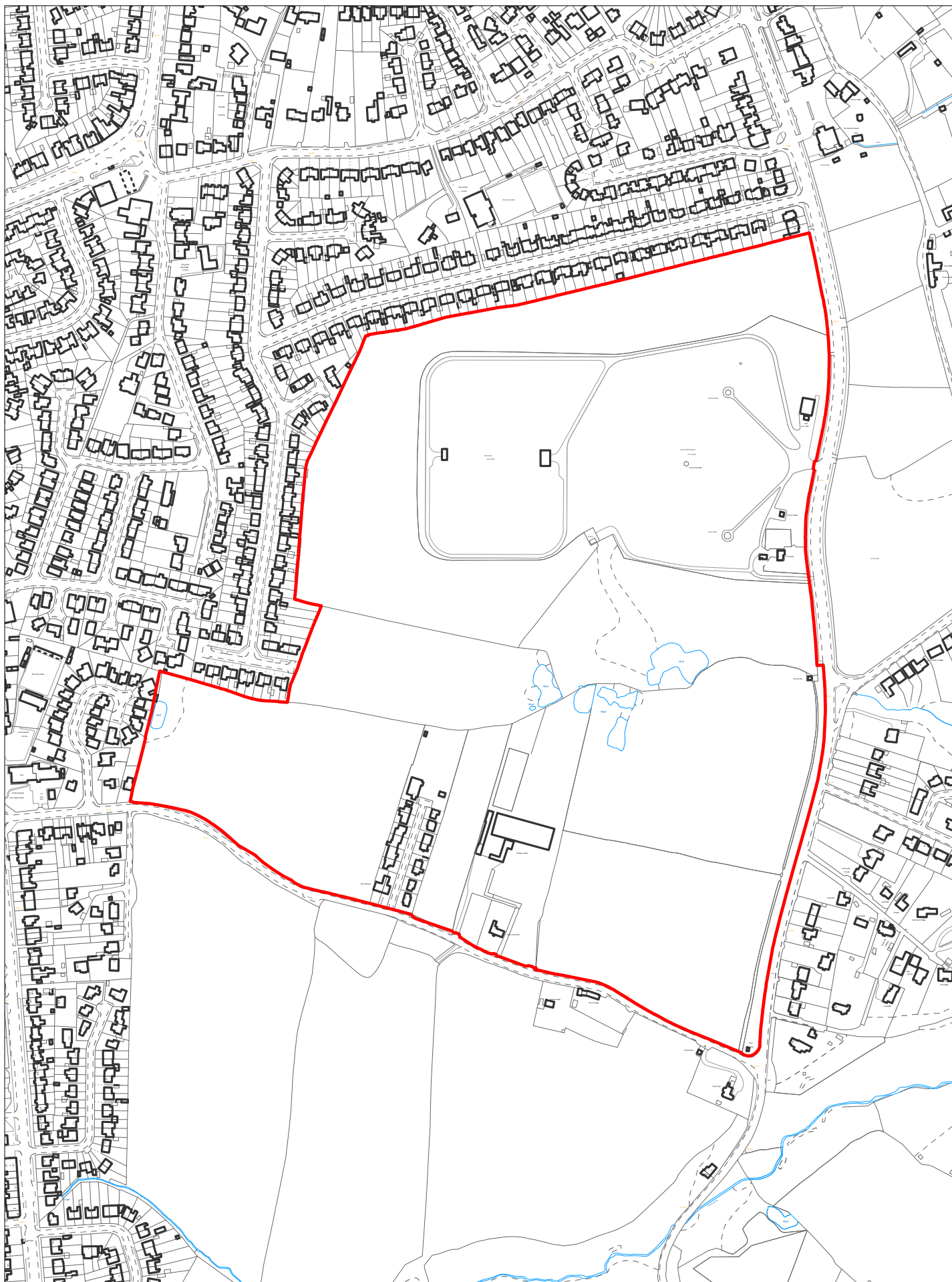


SP060 - South of Thingwall Road, Irby

Scale 1:7500

© Crown copyright and database rights 2018 Ordnance Survey 100019803



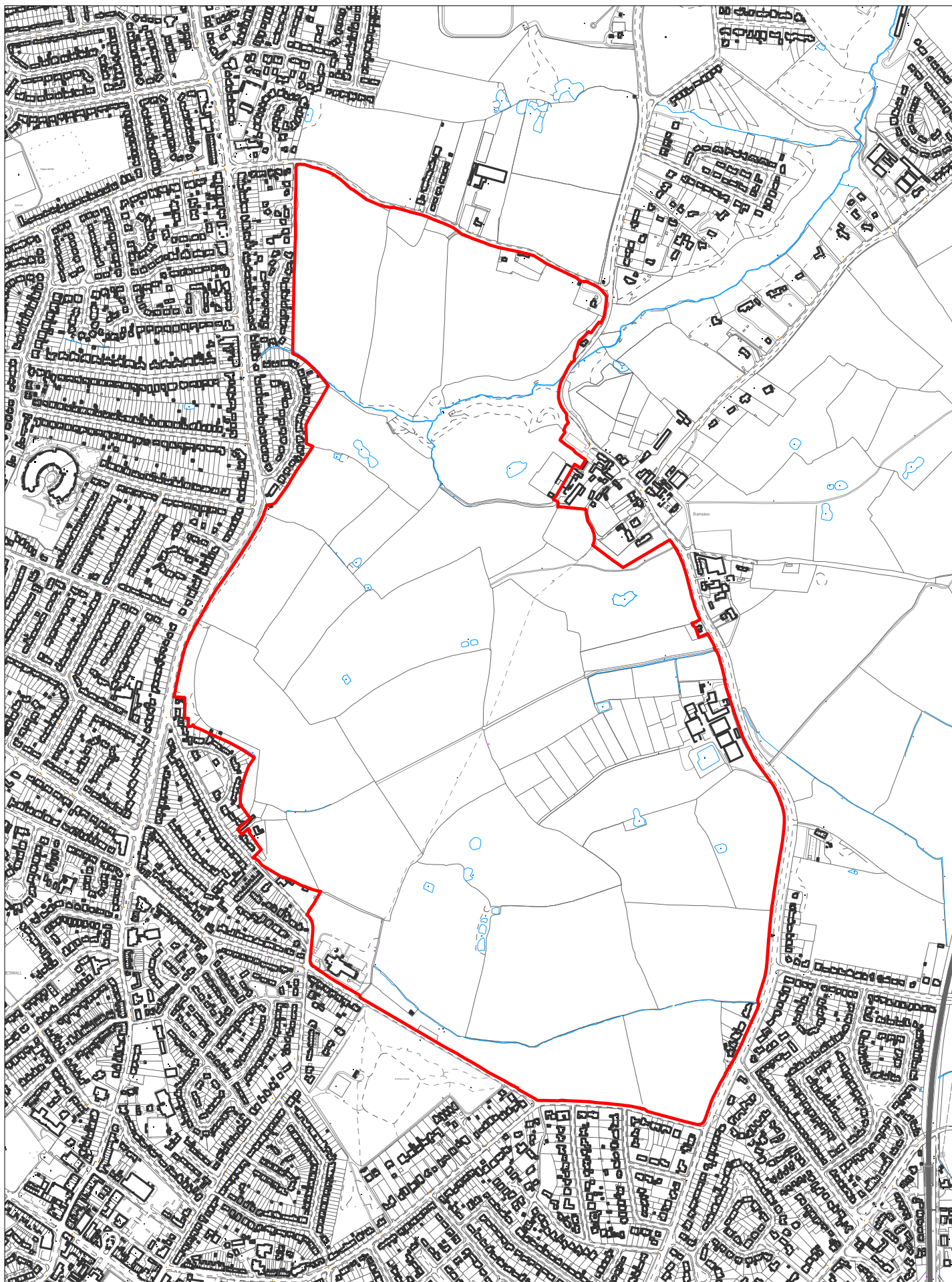


SP061 - North of Gill's Lane, Pensby

Scale 1:5000

© Crown copyright and database rights 2018 Ordnance Survey 100019803



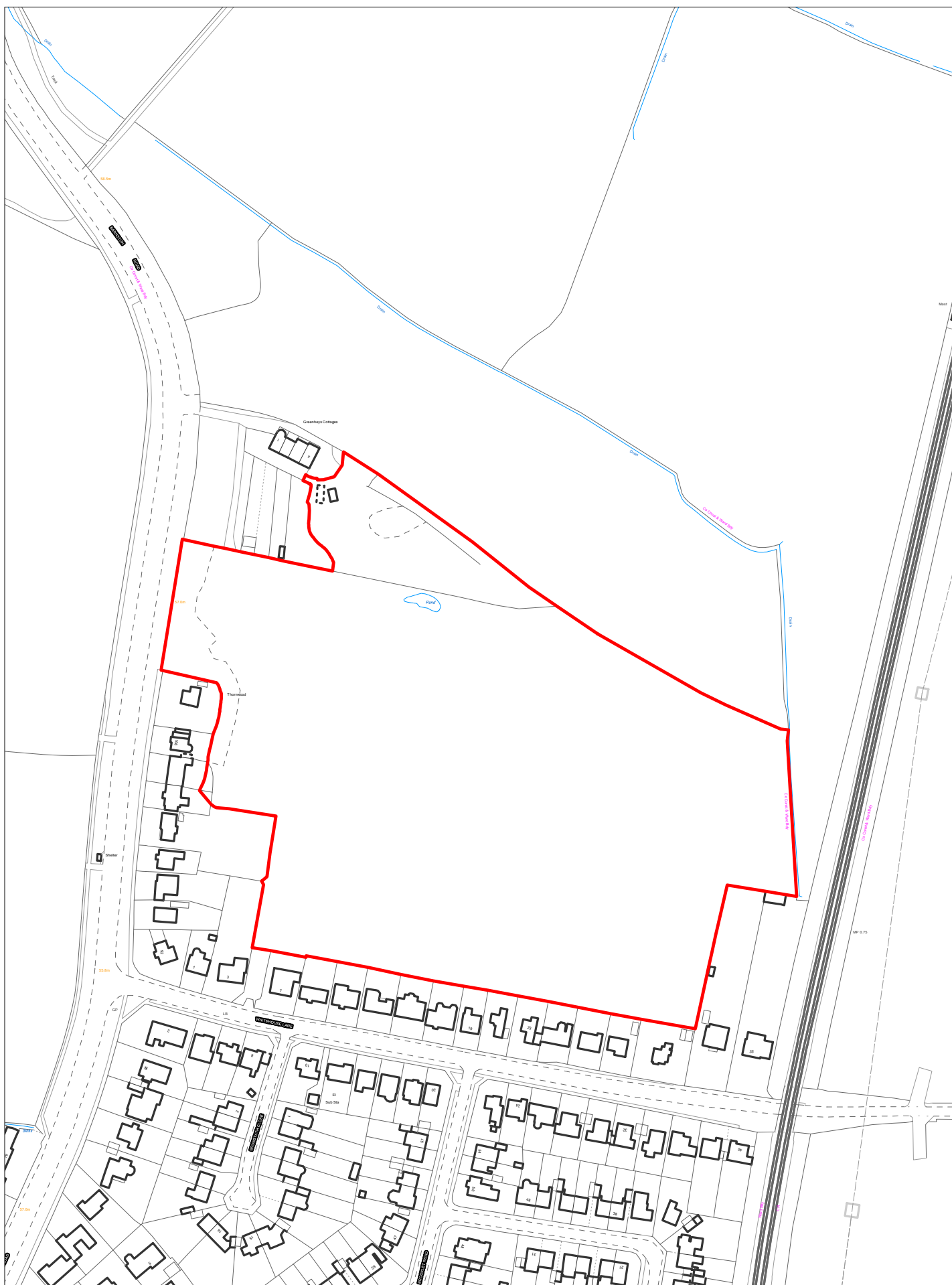


SP062 - West of Barnston Village

Scale 1:10000

© Crown copyright and database rights 2018 Ordnance Survey 100019803



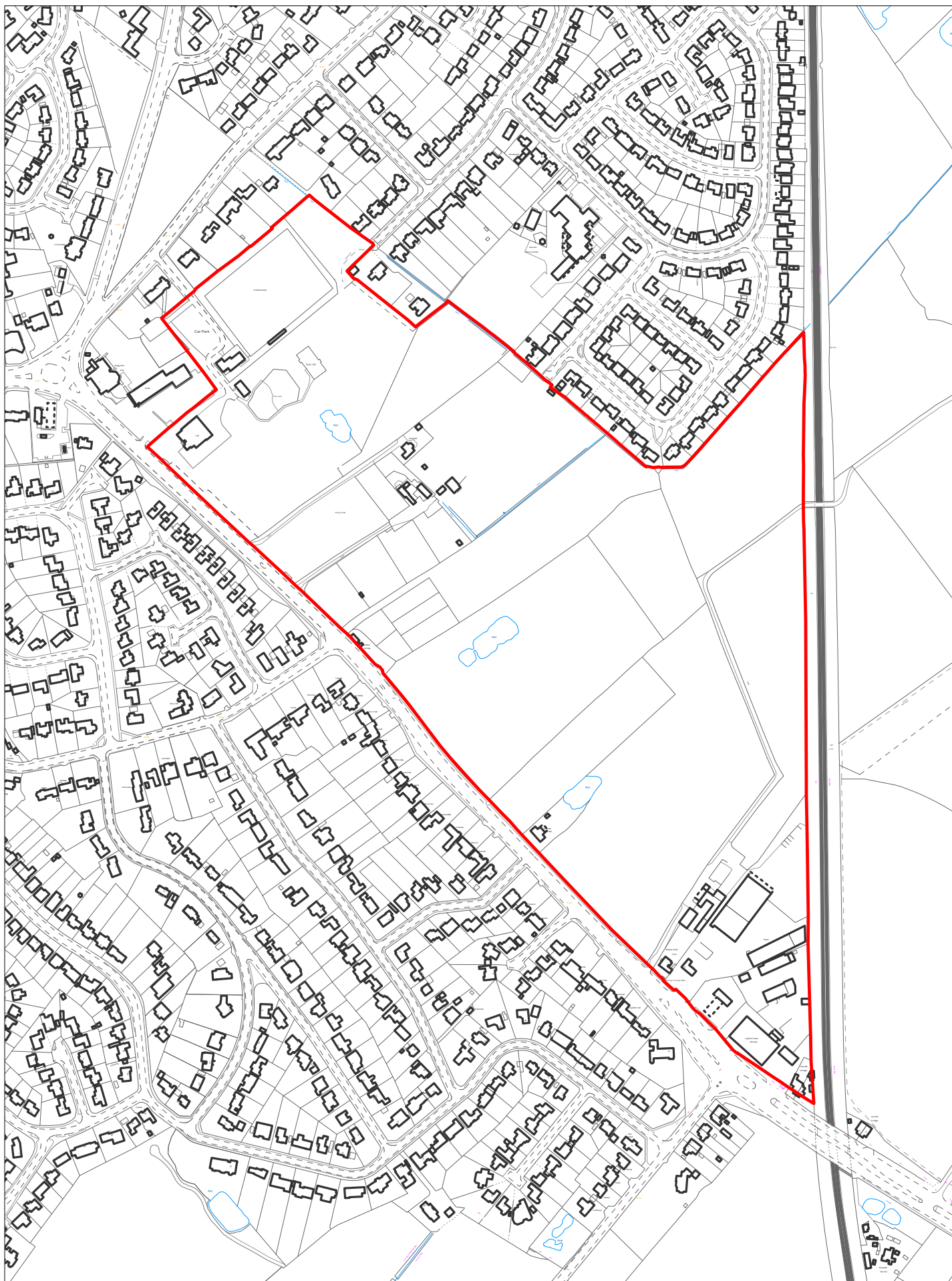


SP064E - North of Whitehouse Lane

Scale 1:2500

© Crown copyright and database rights 2018 Ordnance Survey 100019803



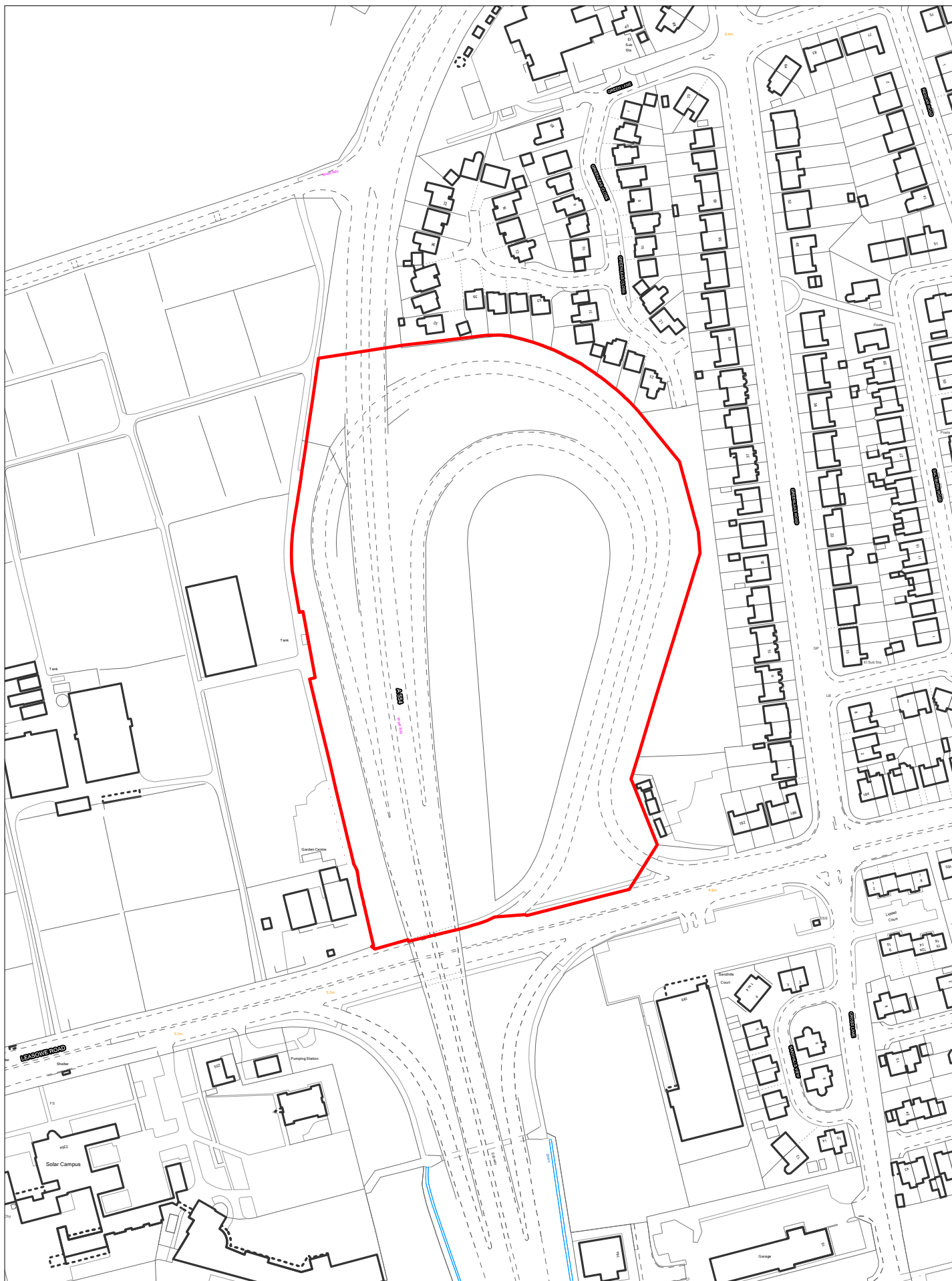


SP071 - Land at Chester Road, Gayton

Scale 1:5000

© Crown copyright and database rights 2018 Ordnance Survey 100019803



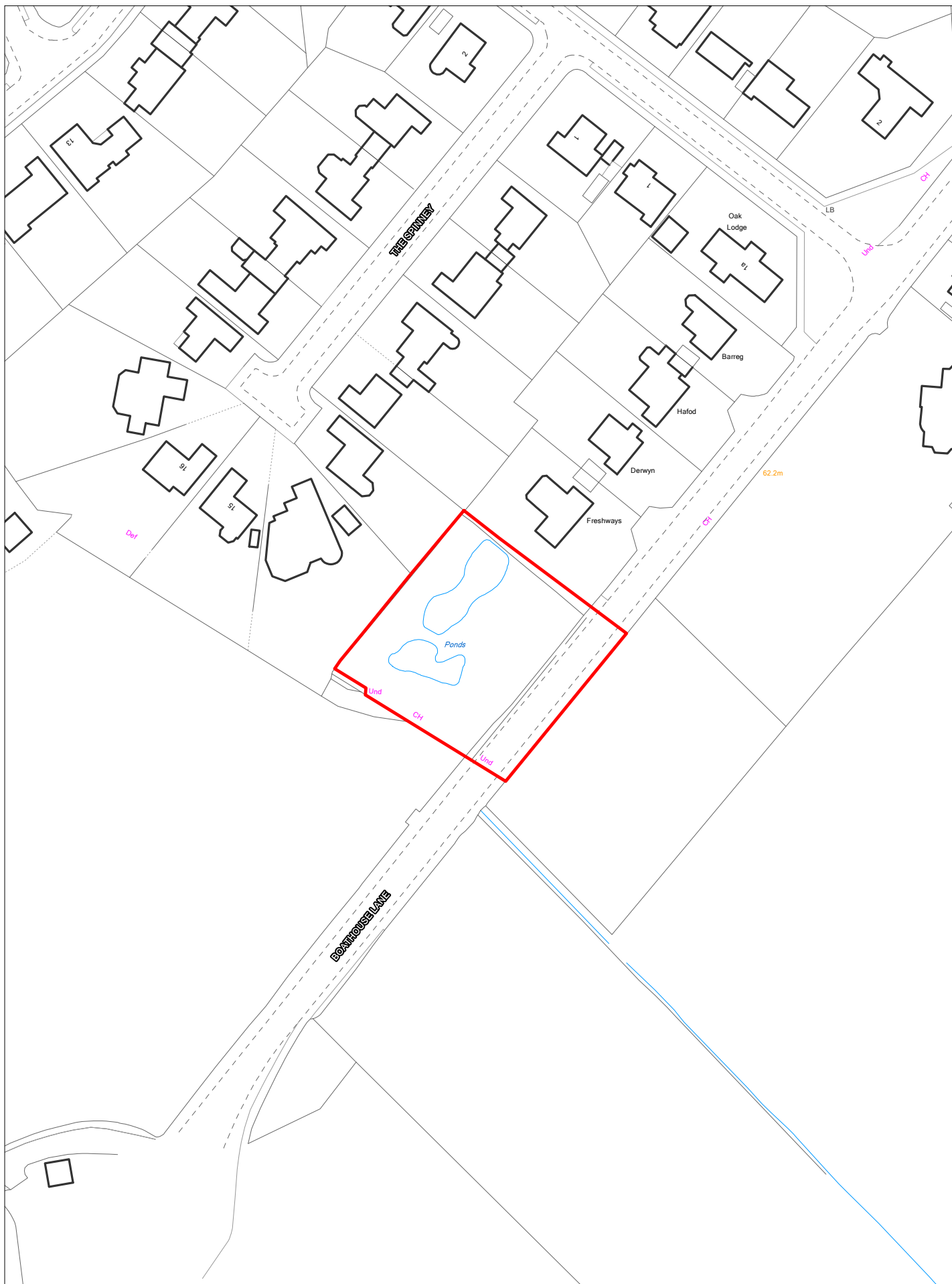


SP108 - Land at Wallasey Loop

Scale 1:2500

© Crown copyright and database rights 2018 Ordnance Survey 100019803





SP109 - Land at Boathouse Lane, Gayton

Scale 1:1250

© Crown copyright and database rights 2018 Ordnance Survey 100019803

