

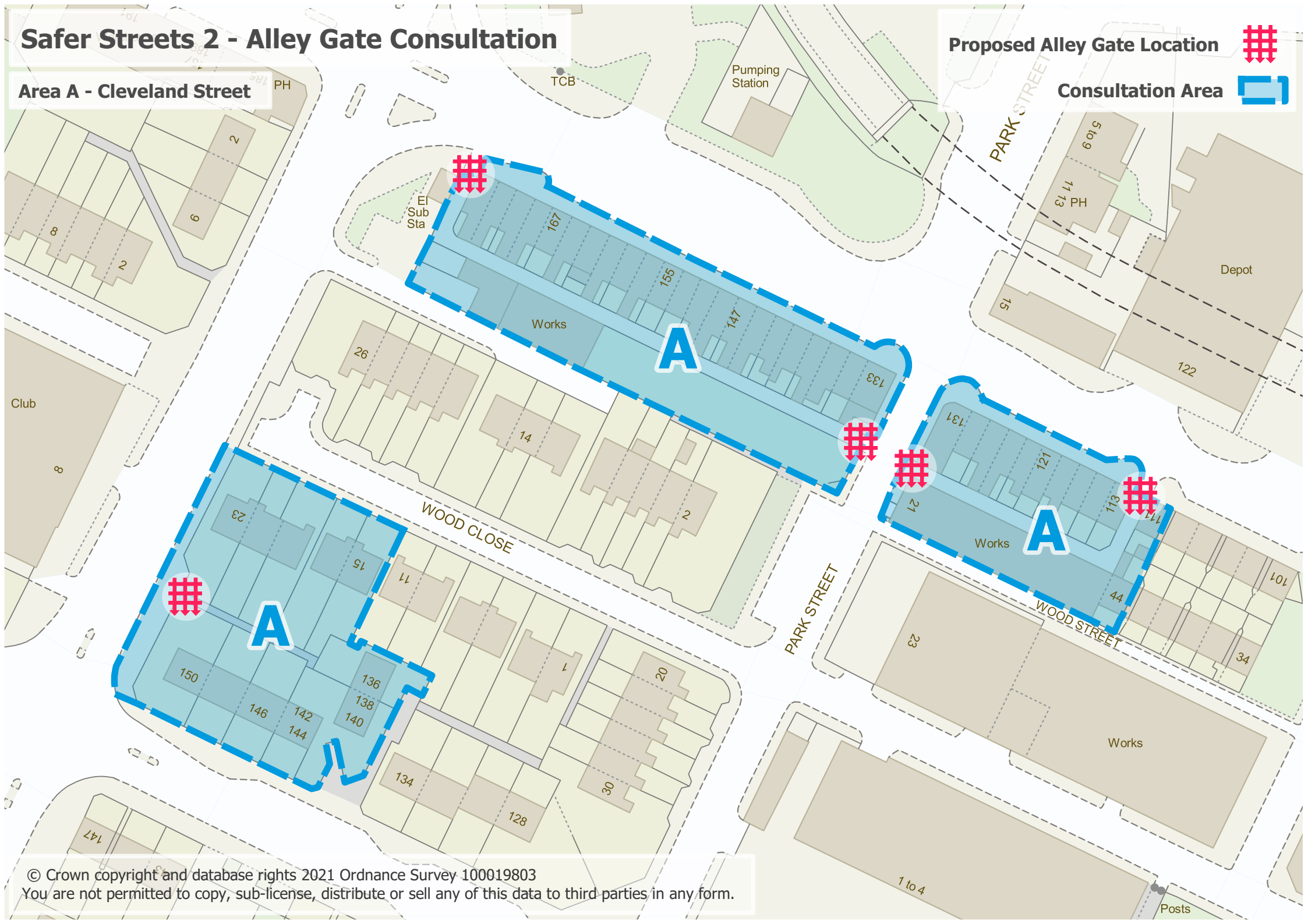
Safer Streets 2 - Alley Gate Consultation

Area A - Cleveland Street

Proposed Alley Gate Location



Consultation Area



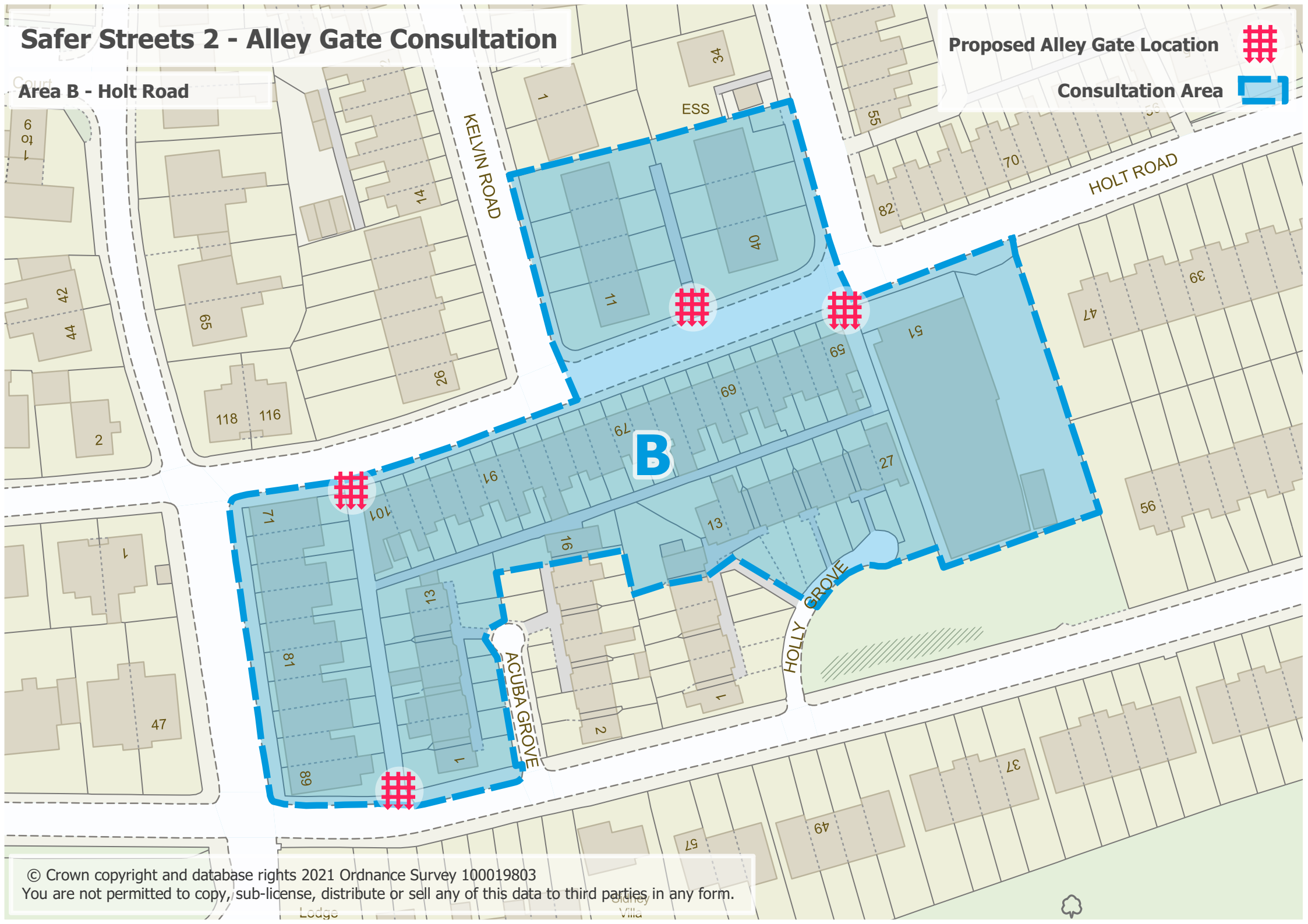
Safer Streets 2 - Alley Gate Consultation

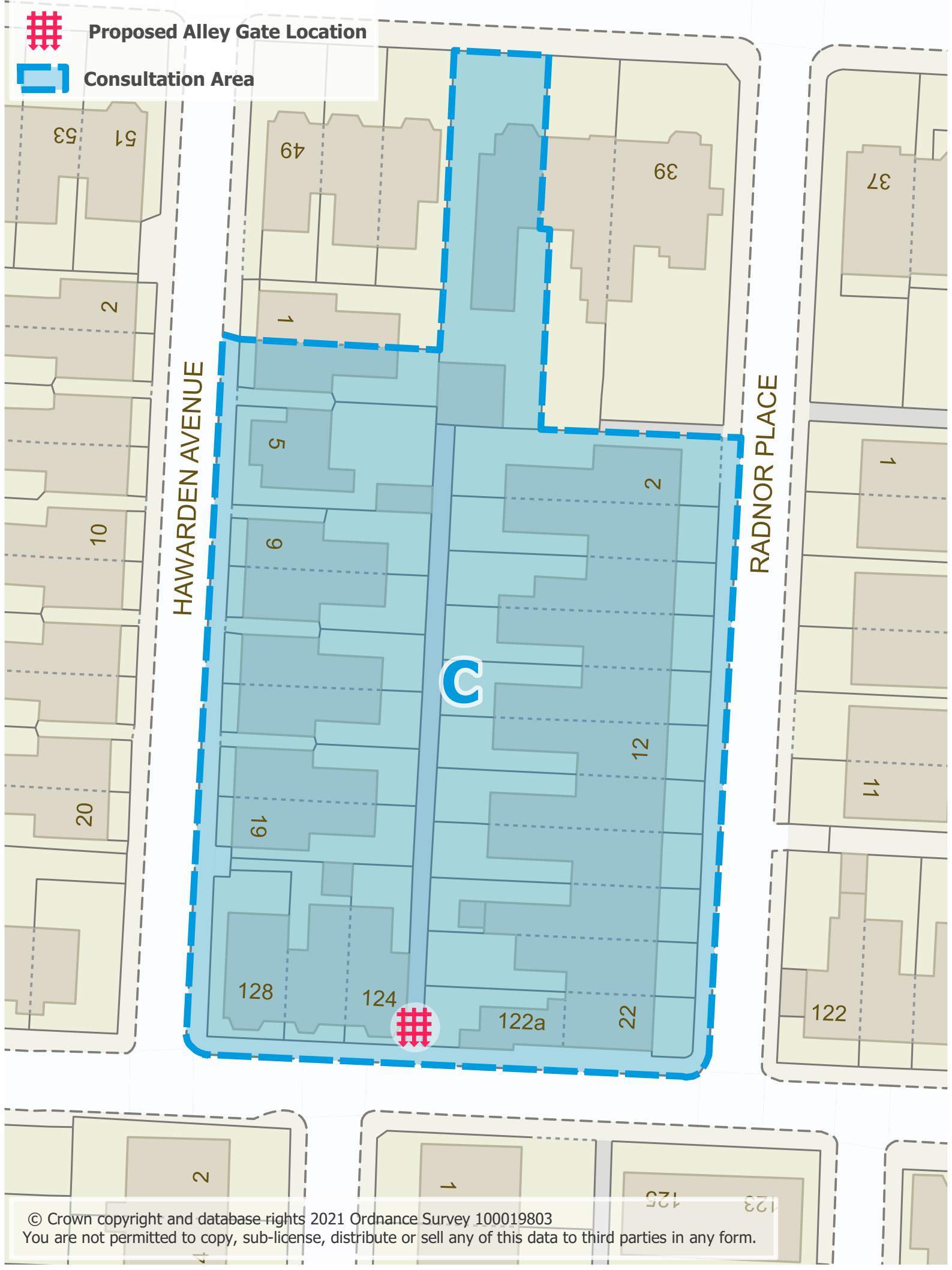
Area B - Holt Road

Proposed Alley Gate Location



Consultation Area





Proposed Alley Gate Location



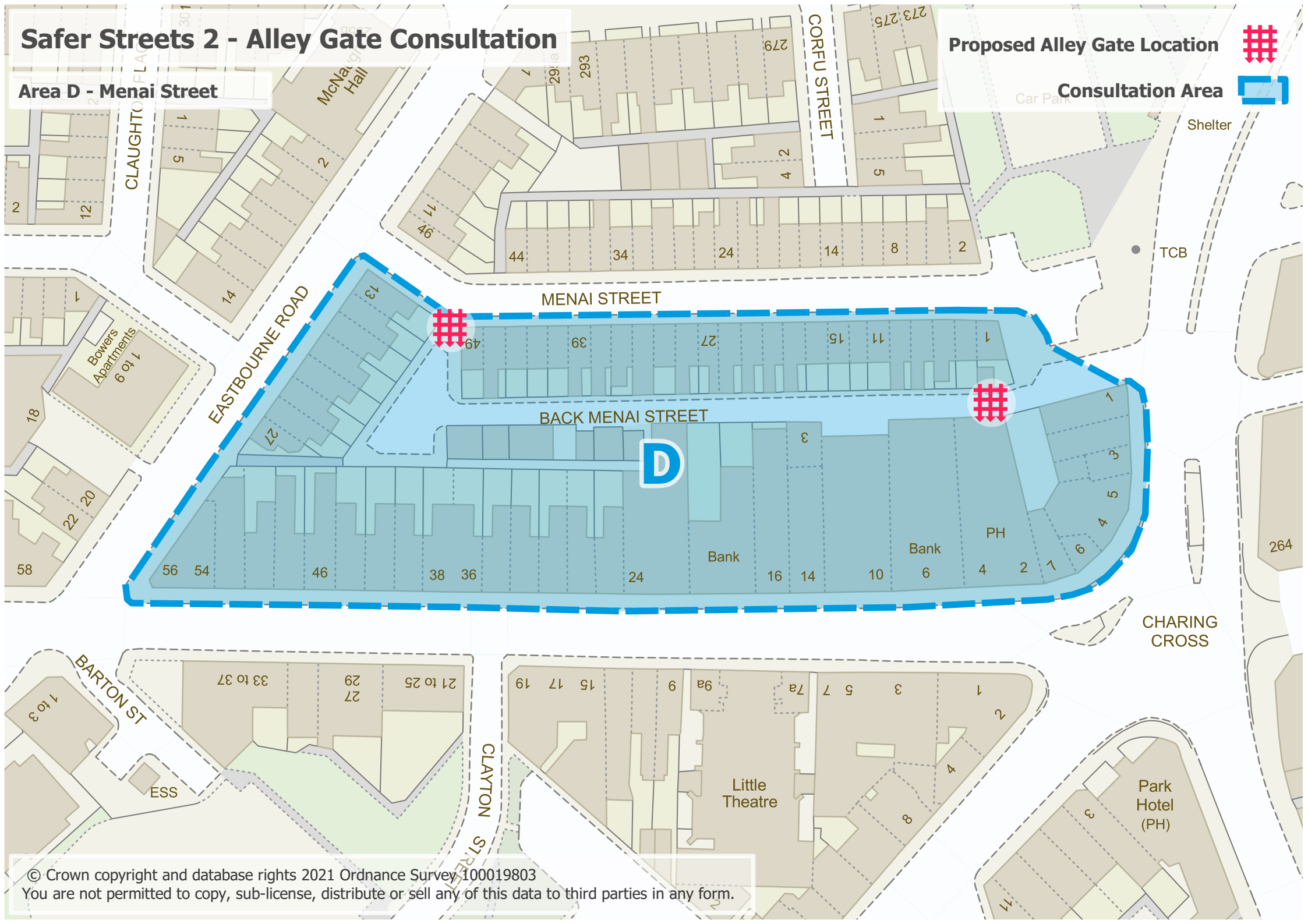
Consultation Area

Safer Streets 2 - Alley Gate Consultation

Area D - Menai Street

Proposed Alley Gate Location

Consultation Area



Safer Streets 2 - Alley Gate Consultation

Area G - Zetland Road

Proposed Alley Gate Location



Consultation Area



Safer Streets 2 - Alley Gate Consultation

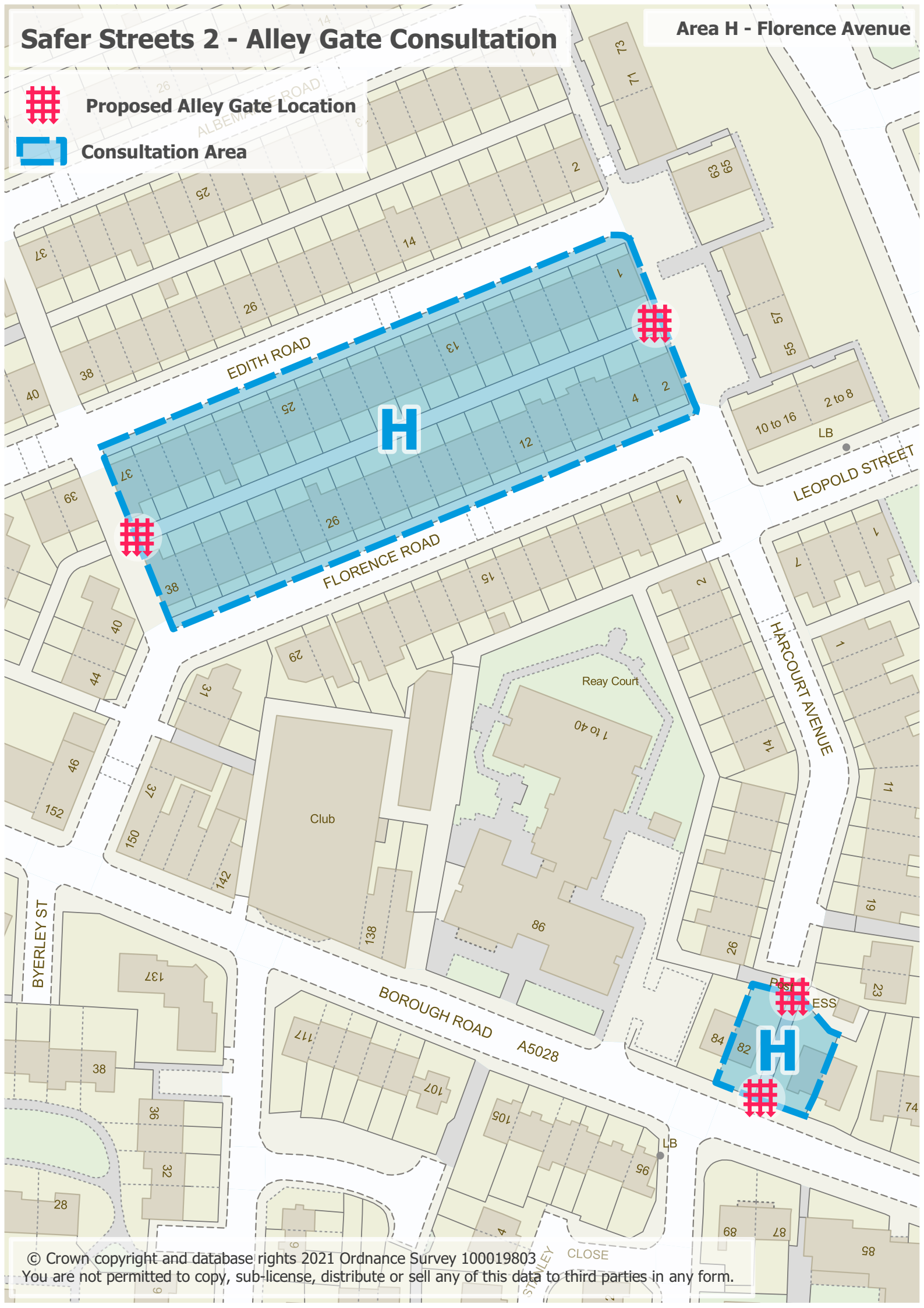
Area H - Florence Avenue



Proposed Alley Gate Location



Consultation Area

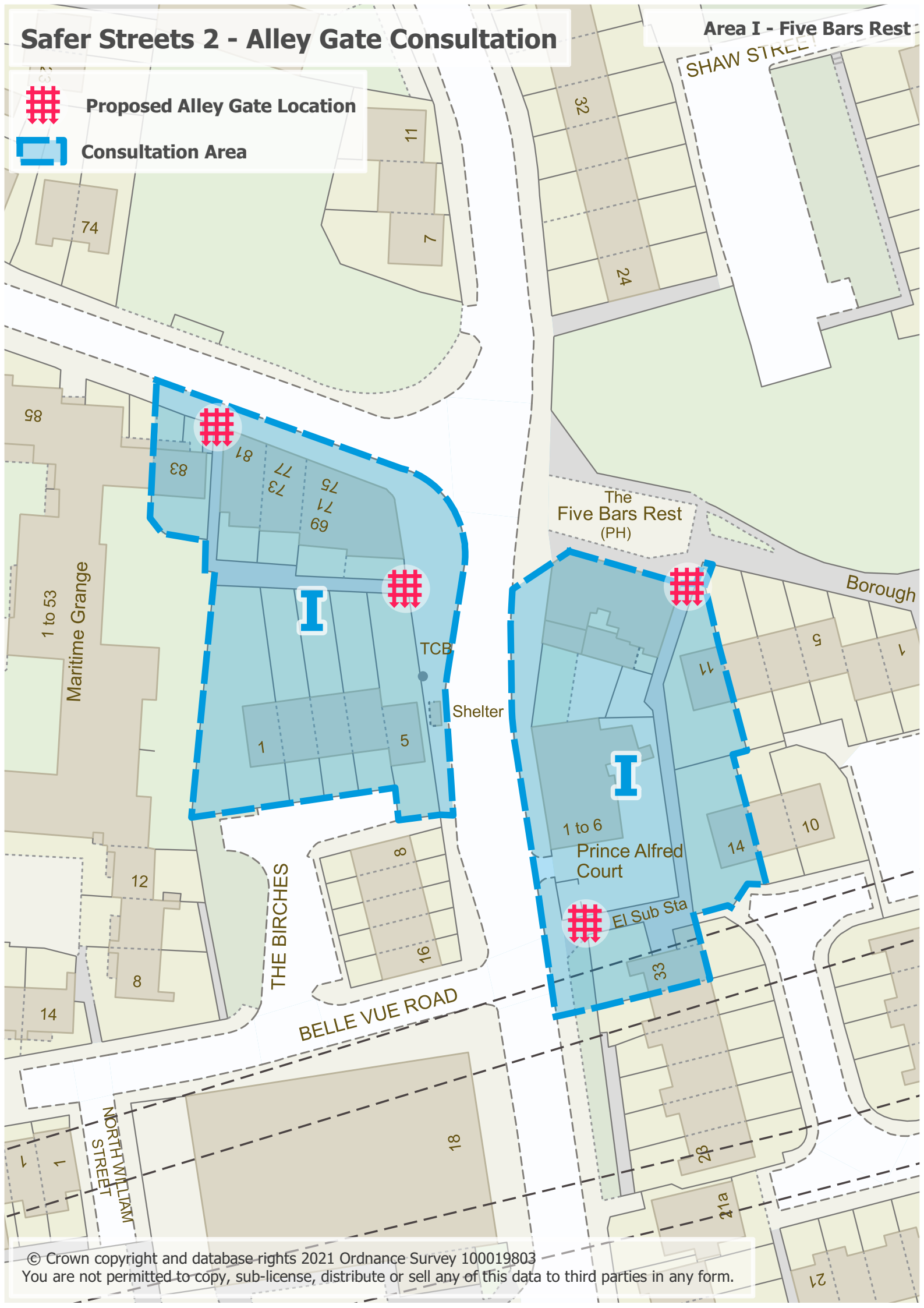


Safer Streets 2 - Alley Gate Consultation

Area I - Five Bars Rest

 Proposed Alley Gate Location

 Consultation Area





Proposed Alley Gate Location



Consultation Area

OAKDALE ROAD

VERNON AVENUE

OAKDALE AVENUE

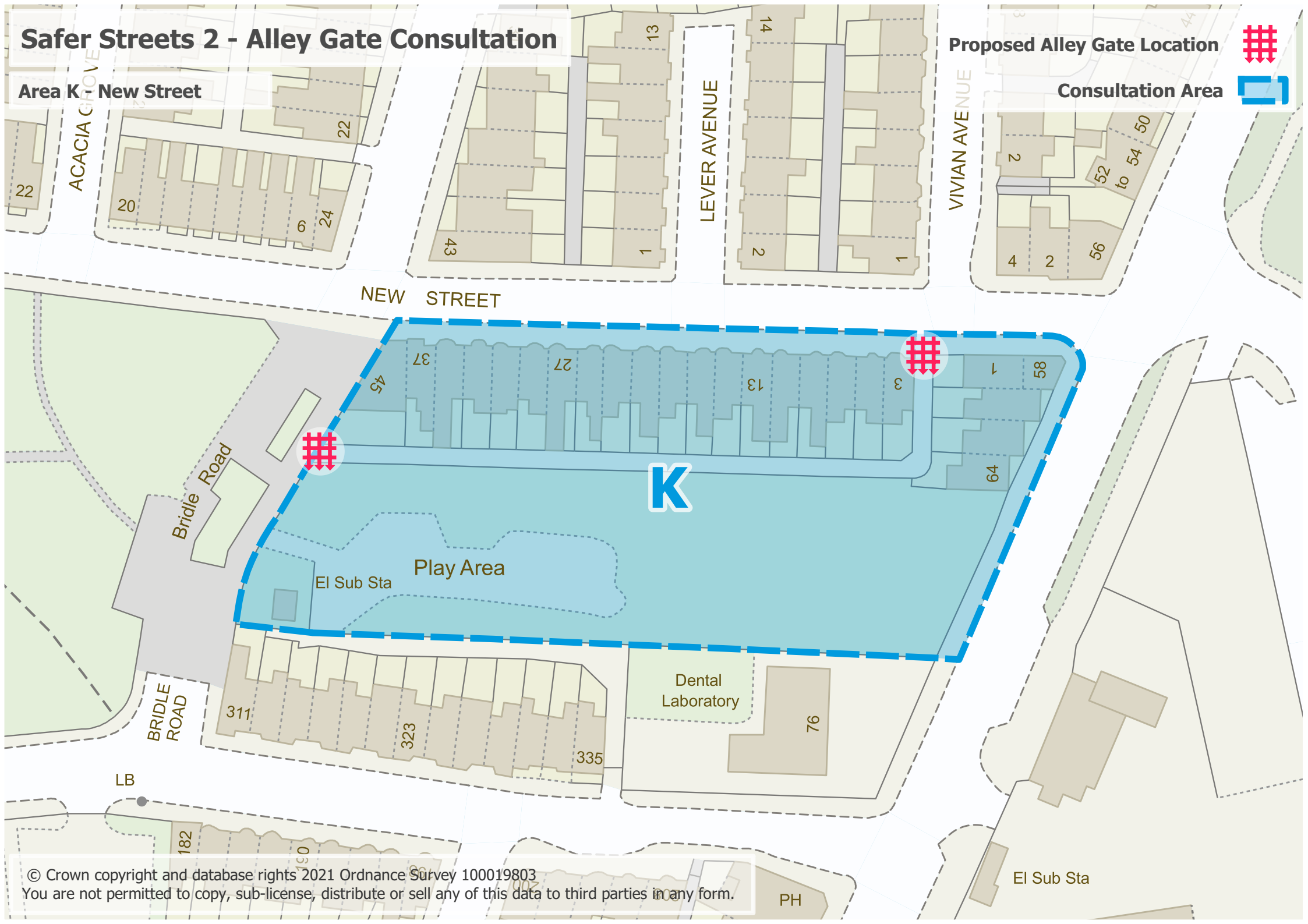
J

Safer Streets 2 - Alley Gate Consultation

Area K - New Street

Proposed Alley Gate Location

Consultation Area



Safer Streets 2 - Alley Gate Consultation

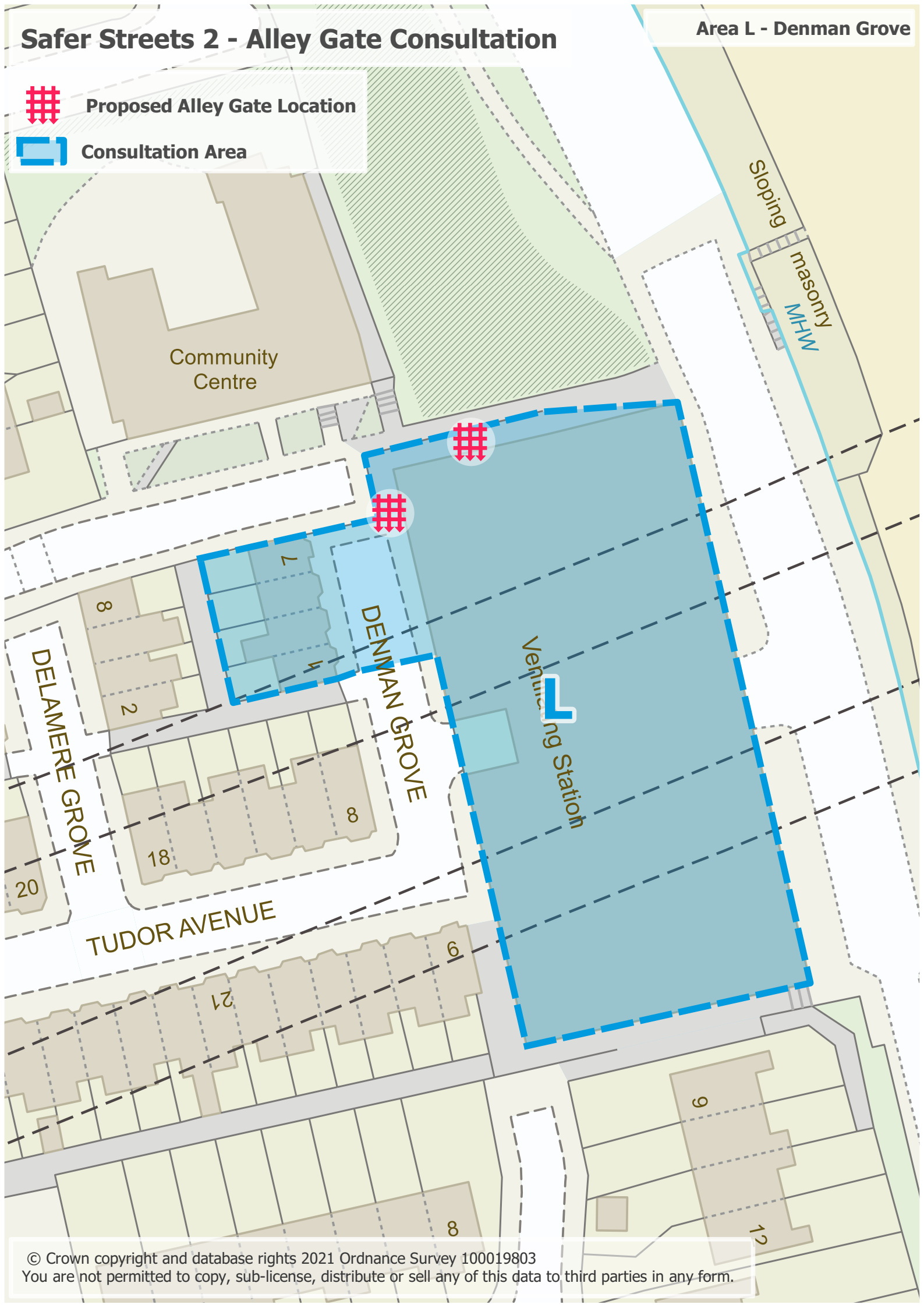
Area L - Denman Grove



Proposed Alley Gate Location



Consultation Area



Safer Streets 2 - Alley Gate Consultation

Area M - North Park Court

Proposed Alley Gate Location



Consultation Area

