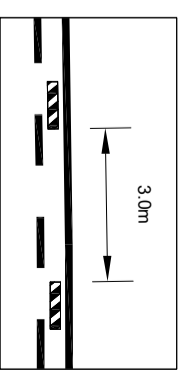


**NOTES**  
 WRITTEN DIMENSIONS TO BE PREFERRED TO SCALED.  
 This Map is Reproduced from Ordnance Survey Material with the Permission of Ordnance Survey on Behalf of The Controller of Her Majesty's Stationary Office. © Crown Copyright. Unauthorised Reproduction Infringes Crown Copyright and May Lead to Prosecution or Civil Proceedings.  
 Licence Number 100019803. Published 2014

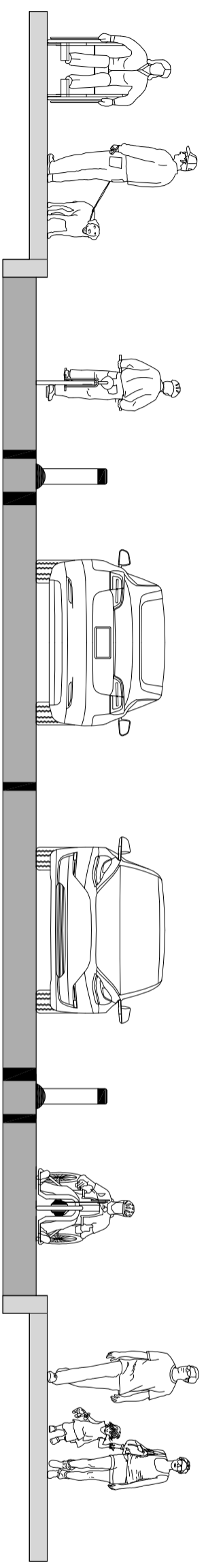
Wand Orca




Wand Orcas Spacing



# CROSS SECTION VIEW



# PLAN VIEW



1.5m min.



1.5m min.



**THIS DRAWING IS INTENDED FOR CONSULTATION PURPOSES ONLY. WITH DETAILS PRESENTED SUBJECT TO REFINEMENT AND/OR VALIDATION AT DETAILED DESIGN STAGE.**



**Neighbourhood Services**  
 Highways & Infrastructure  
 P.O. Box 290  
 Brighton Street  
 Wallasey  
 Wirral, CH47 9FQ  
 www.wirral.gov.uk

**PROJECT NAME**  
 Harrison Drive/Bayswater Road  
 Wallasey Ward  
 Proposed Mandatory Cycle Lane

DRAWING TITLE		Consultation Drawing	
DRAWN	REVIEWED	AUTHORISED	DRAWING NO.
WC	LB	LB	DC/0692/100
SCALE	NTS	Printed @ A3	REF NO.
DATE	December '21		