





NOTES  
WRITTEN DIMENSIONS TO BE PREFERRED TO SCALED.

This Map is Reproduced from Ordnance Survey Material with the Permission of Ordnance Survey on Behalf of the Controller of Her Majesty's Stationery Office. © Crown Copyright. Unauthorised Reproduction infringes Crown Copyright and may lead to Prosecution or Civil Proceedings. Licence Number 100019803. Published 2014

**Key:**

-  Proposed Wand Orca (Reflective)
-  Proposed Mandatory Cycle Lane (1.5m wide minimum)
-  Proposed Eco Grip Surface Treatment (Colour - Buff)
-  Proposed Bus Boarder Footway Build-out

Proposed Double Yellow Lines (No Waiting at Any Time Traffic Regulation Order)

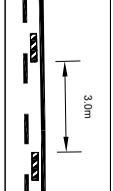
Note:  
Associated Cycle Signage to be erected at regular intervals along the route.



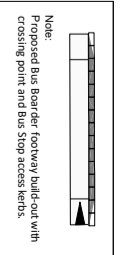
Wand Orca



Wand Orca Spacing



Bus Boarder Detail



**THIS DRAWING IS INTENDED FOR CONSULTATION PURPOSES ONLY, WITH DETAILS PRESENTED SUBJECT TO REFINEMENT AND/OR VALIDATION AT DETAILED DESIGN STAGE.**



Neighbourhood Services  
Highways & Infrastructure  
P.O. Box 290  
Bullion Street  
Wirral, CH27 9FO  
www.wirral.gov.uk

PROJECT NAME  
Harrison Drive/Bayswater Road  
Wallasey Ward  
Proposed Mandatory Cycle Lane

DRAWING TITLE  
Consultation Drawing

DATE	December '21	REV	
SCALE	1:1	REV	
W/C	LB	SCALE	1:1
DRAWN	REVIEWED	AUTHORISED	DRAWING NO.
NTS	GR	Printed @ A3	DC/0676/100
			REF. NO.