



Tourism, Communities, Culture & Leisure Committee

Community Safety Performance Report

Performance Report

November 2024

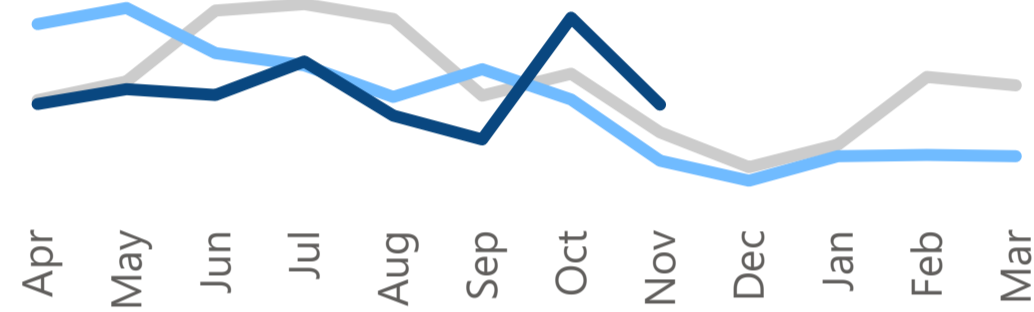
This PDF may not be suitable to view for people with disabilities, users of assistive technology or mobile phone devices. If you need an accessible copy of this document please contact markcamborne@wirral.gov.uk

ASB

Year To Date

2,203

Previous Year: 2,436 (-10%)



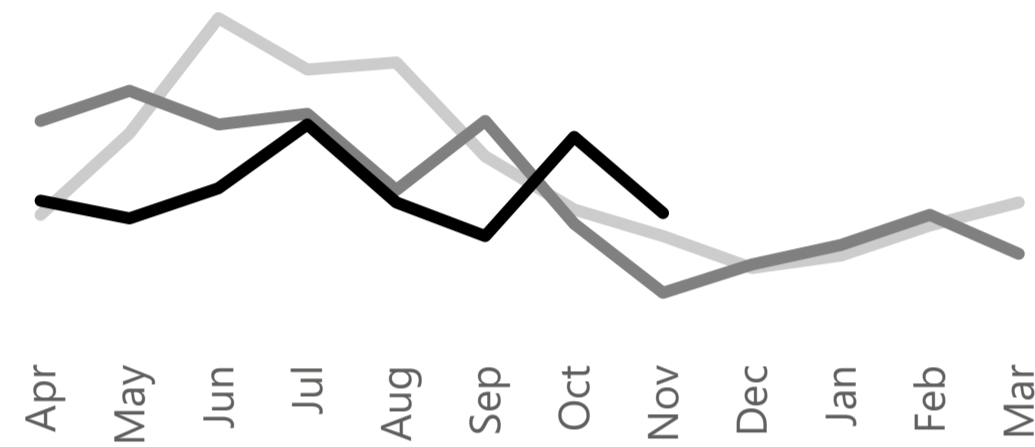
● 2022-23 ● 2023-24 ● 2024-25

Adult ASB

Year To Date

1,072

Previous Year: 1,209 (-11%)



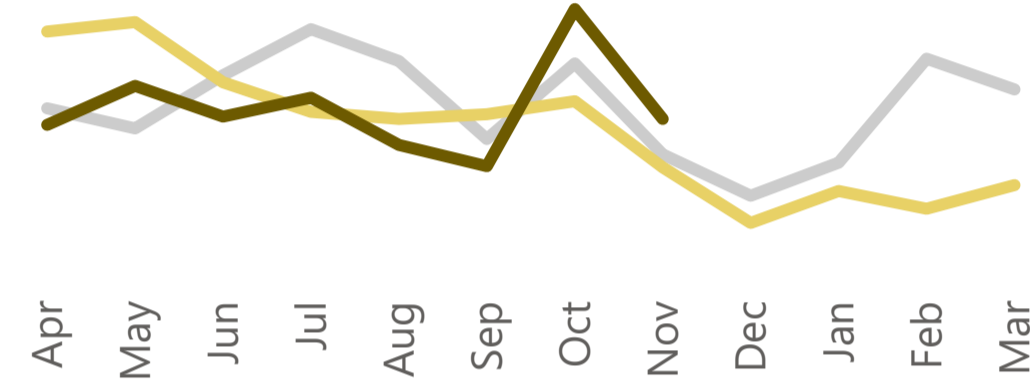
● 2022-23 ● 2023-24 ● 2024-25

Youth ASB

Year To Date

1,130

Previous Year: 1,227 (-8%)



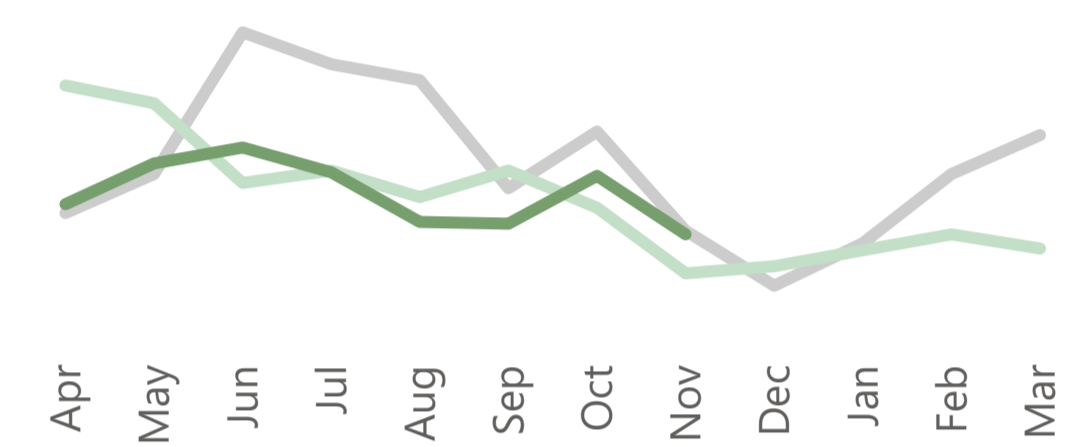
● 2022-23 ● 2023-24 ● 2024-25

ASB Use of Scrambler Bikes

Year To Date

659

Previous Year: 745 (-12%)



● 2022-23 ● 2023-24 ● 2024-25

Top Wards YTD	YTD	DoT
Birkenhead and Tranmere	190	↓
New Brighton	140	↑
Bidston and St James	136	↓
Bromborough	126	↑
Upton	116	↑

Top Wards YTD	YTD	DoT
Birkenhead and Tranmere	93	↓
New Brighton	74	↑
Bidston and St James	61	↓
Bromborough	57	↑
Seacombe	53	↓

Top Wards YTD	YTD	DoT
Birkenhead and Tranmere	97	↓
Upton	84	↑
Bidston and St James	75	↓
Bromborough	69	↑
New Brighton	66	↑

Top Wards YTD	YTD	DoT
New Brighton	59	↑
Bidston and St James	50	↓
Wallasey	42	↑
Birkenhead and Tranmere	41	↓
Bromborough	41	↑
Seacombe	41	↑

Wards are based on incident location in call log. Around 23% of call logs have no postcode, so not are not included in ASB by Ward
 ASB classifications are based on words search in the call log
DoT compares same period last year


Note: This is Police Reported ASB only. ASB is also reported to the Council, Council ASB cases are not included in this data. However, individuals may have reported ASB to both Council and Police.
 Source: Merseyside Police Management Information Systems: Corvus and Delphi

Violent Crime

Year To Date

4,356

Previous Year: 4,919 (-11%)



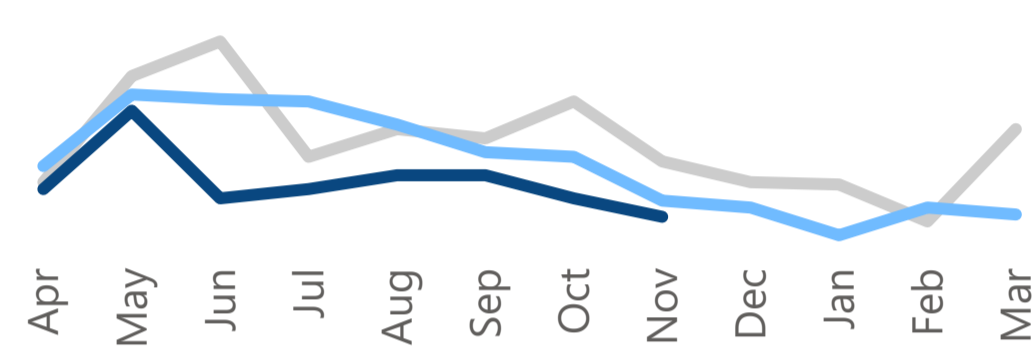
● 2022-23 ● 2023-24 ● 2024-25

Violent with Injury

Year To Date

1,010

Previous Year: 1,165 (-13%)



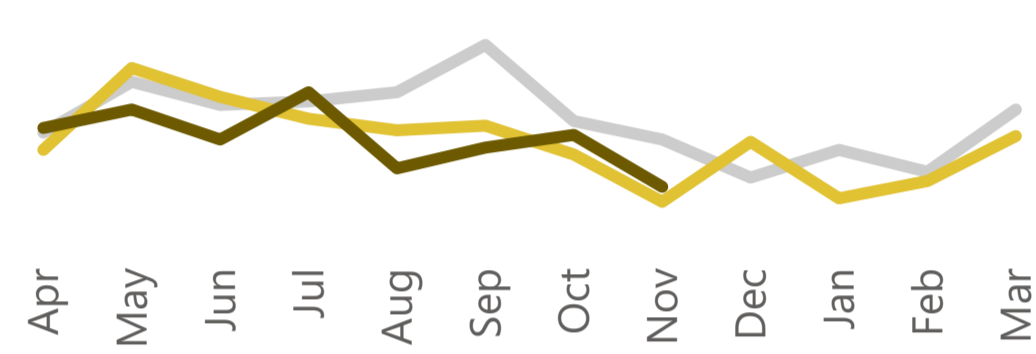
● 2022-23 ● 2023-24 ● 2024-25

Violent without Injury

Year To Date

1,920

Previous Year: 1,973 (-3%)



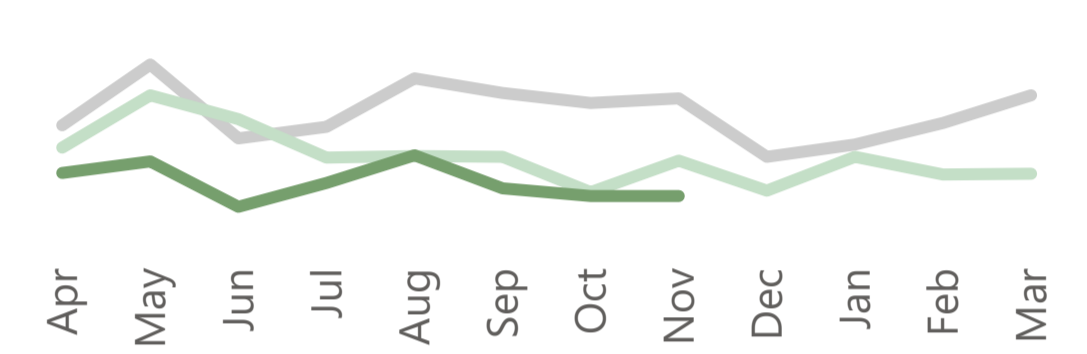
● 2022-23 ● 2023-24 ● 2024-25

Stalking & Harassment

Year To Date

1,421

Previous Year: 1,778 (-20%)



● 2022-23 ● 2023-24 ● 2024-25

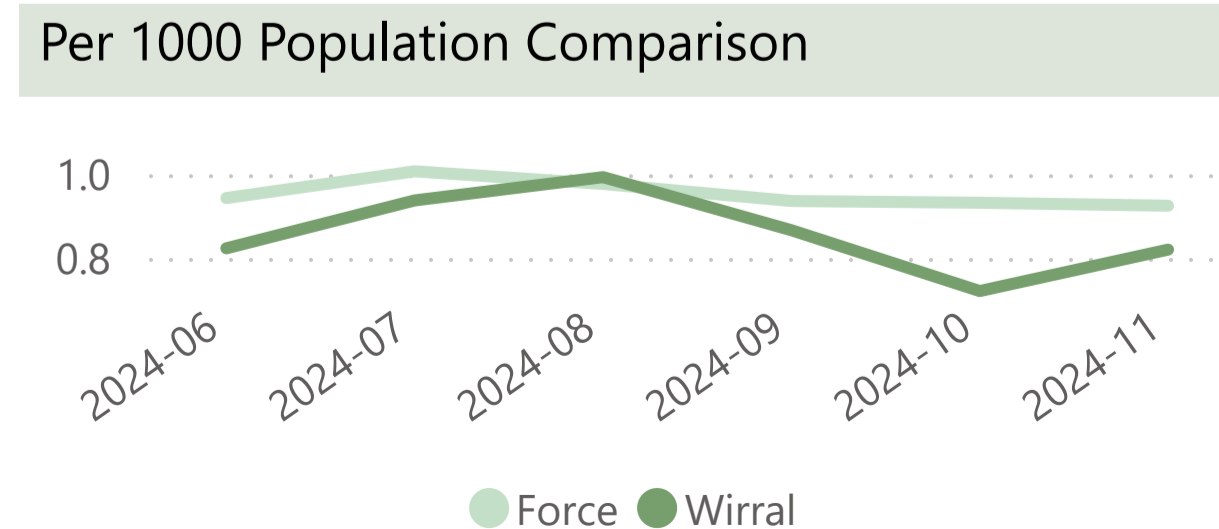
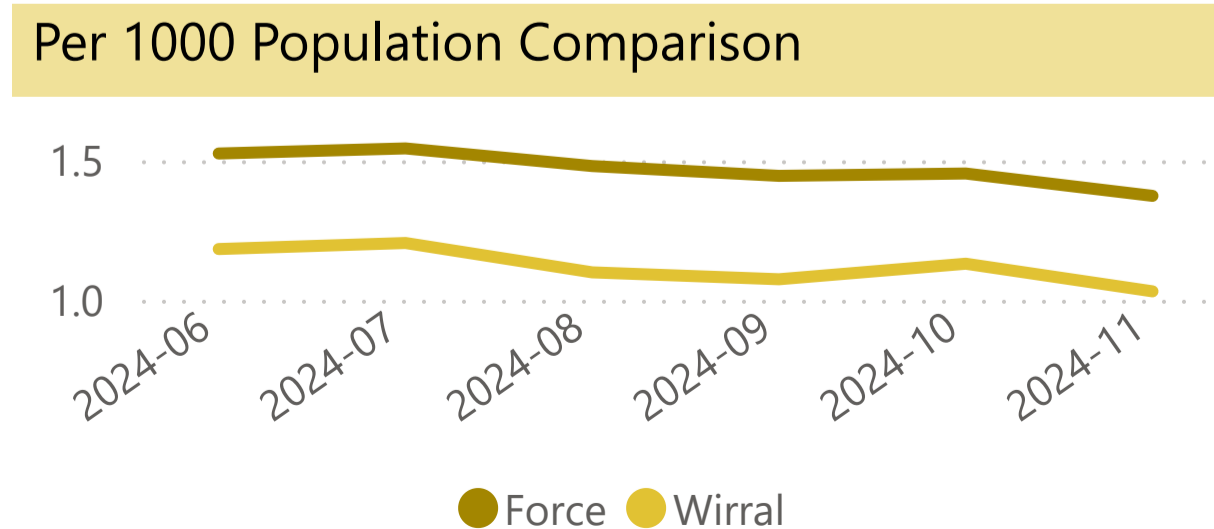
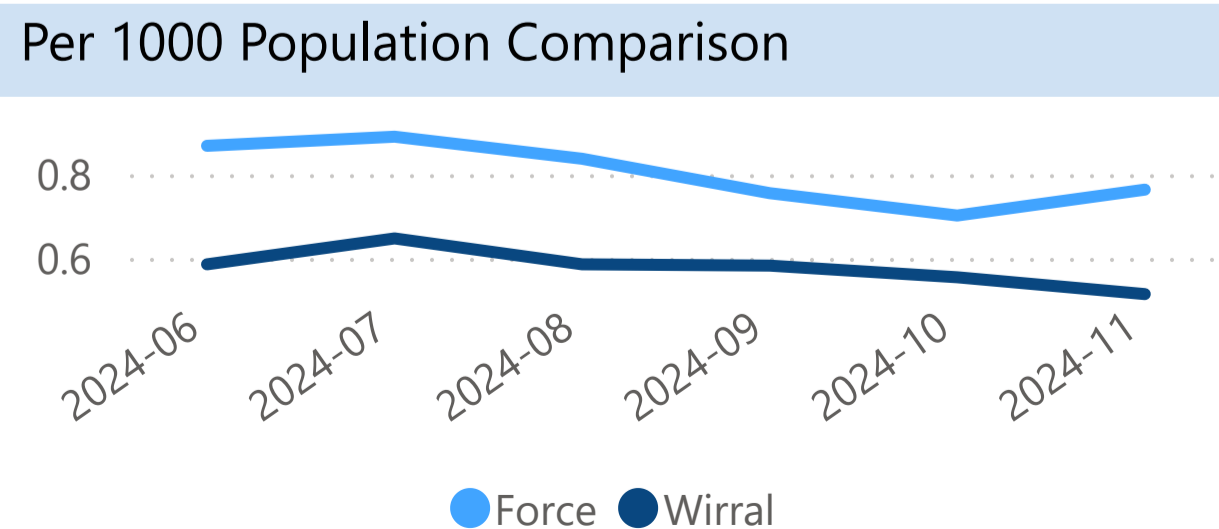
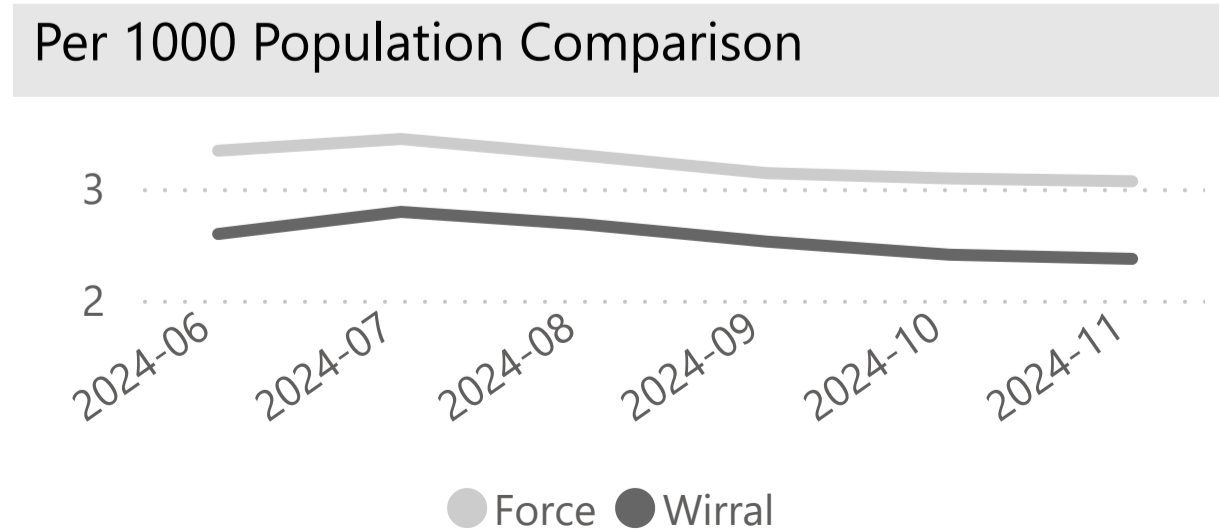
Top Wards YTD	YTD	DoT
Birkenhead and Tranmere	716	↓
Seacombe	336	↓
Bidston and St James	329	↓
Rock Ferry	312	↓
Liscard	256	↓

Top Wards YTD	YTD	DoT
Birkenhead and Tranmere	182	↓
Seacombe	83	↑
Bidston and St James	71	↓
Rock Ferry	71	↓
Liscard	67	↑

Top Wards YTD	YTD	DoT
Birkenhead and Tranmere	377	↑
Bidston and St James	165	↓
Rock Ferry	145	↓
Seacombe	134	↓
Liscard	107	↓

Top Wards YTD	YTD	DoT
Birkenhead and Tranmere	157	↓
Seacombe	118	↓
Upton	107	↓
Rock Ferry	96	↓
Bidston and St James	93	↓

DoT compares same period last year

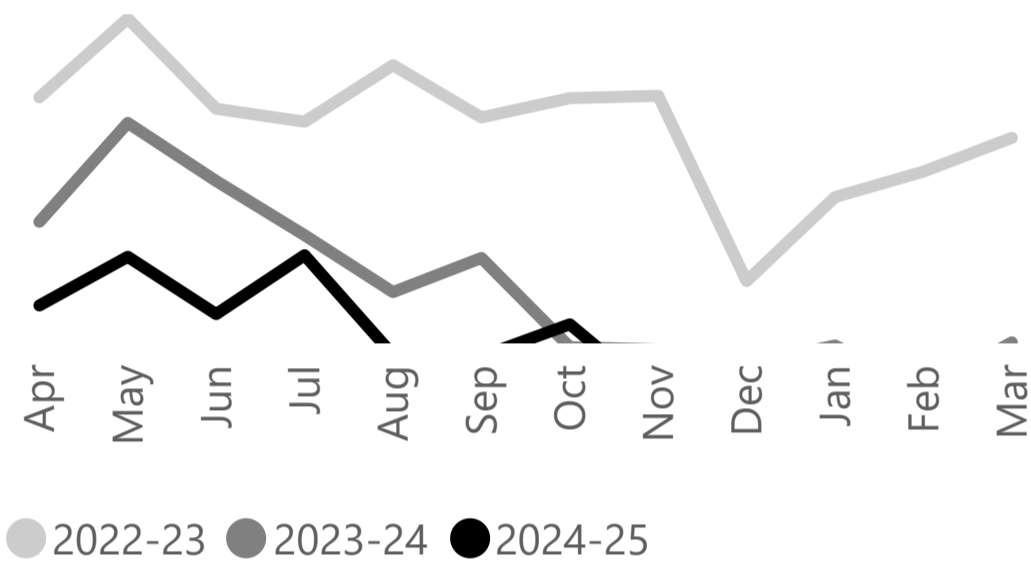


Acquisitive Crime

Year To Date

12,330

Previous Year: 13,751 (-10%)

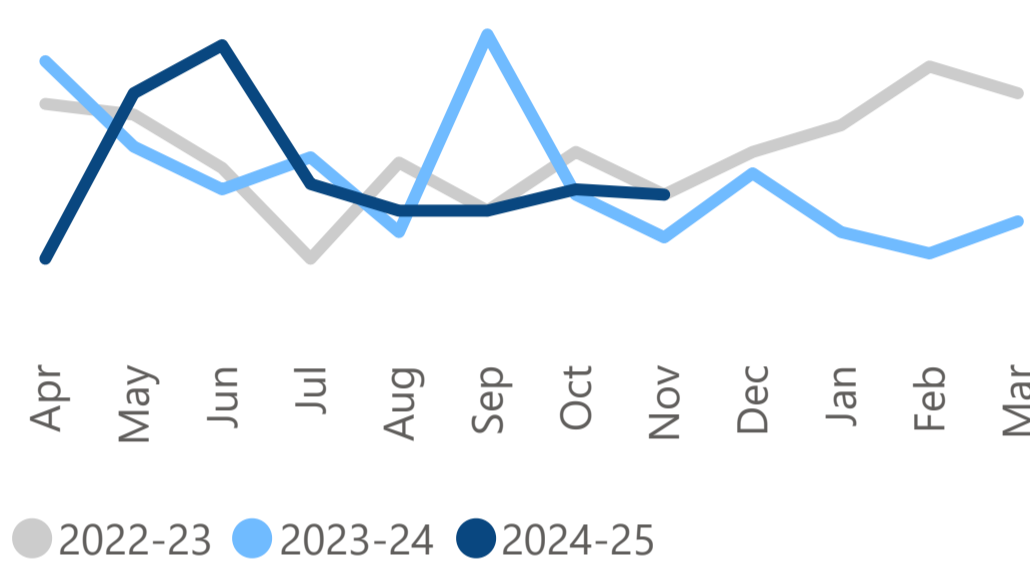


Theft from Motor Vehicle

Year To Date

248

Previous Year: 273 (-9%)

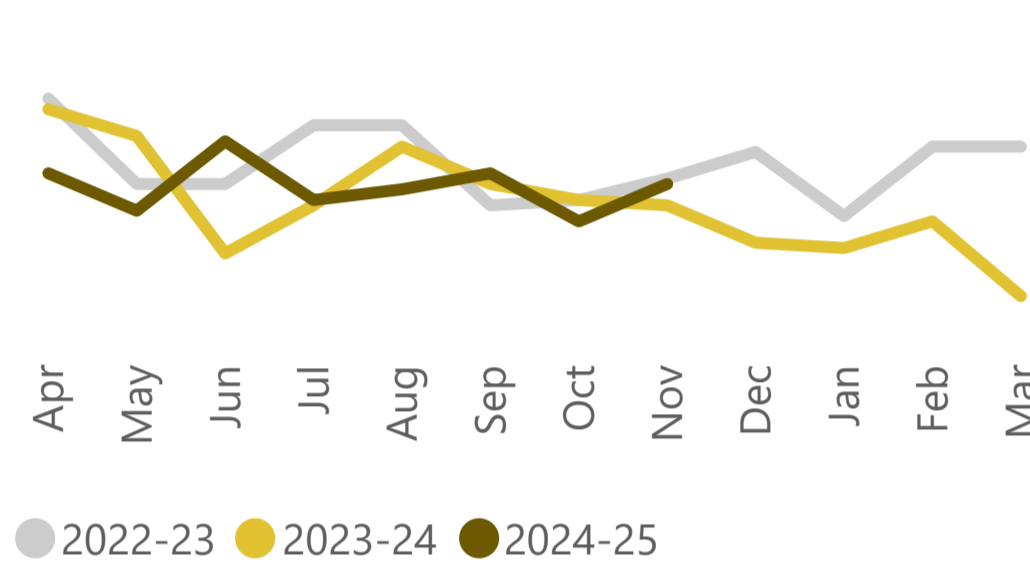


Theft of Motor Vehicle

Year To Date

228

Previous Year: 238 (-4%)

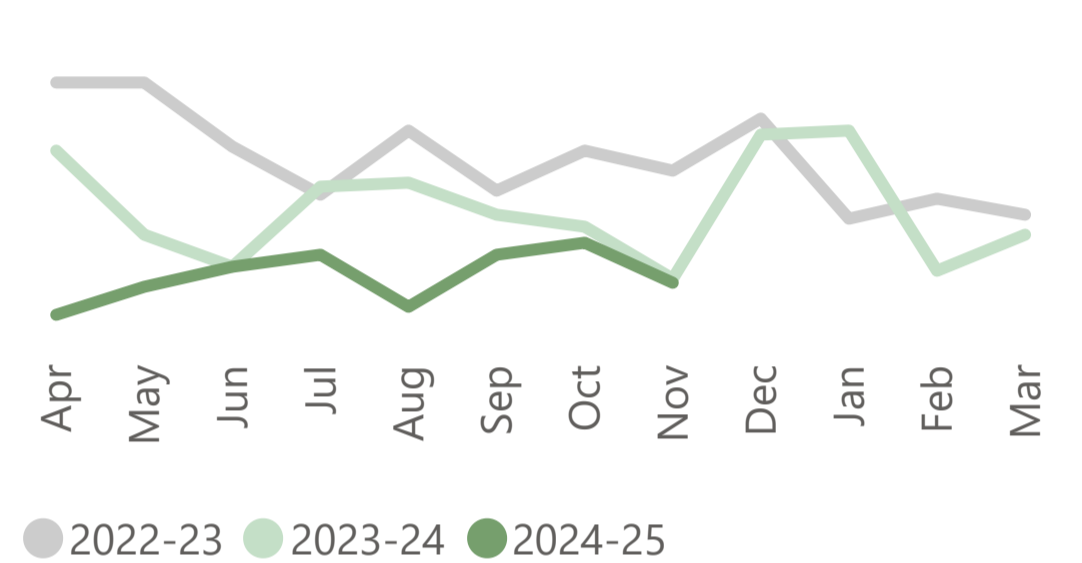


Residential Burglary

Year To Date

285

Previous Year: 402 (-29%)



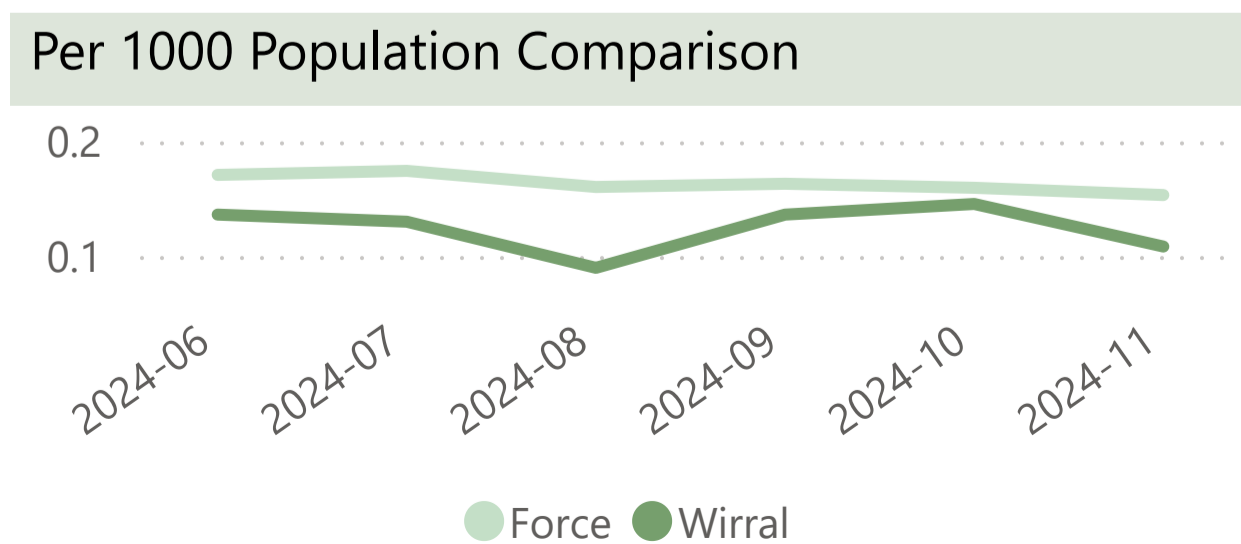
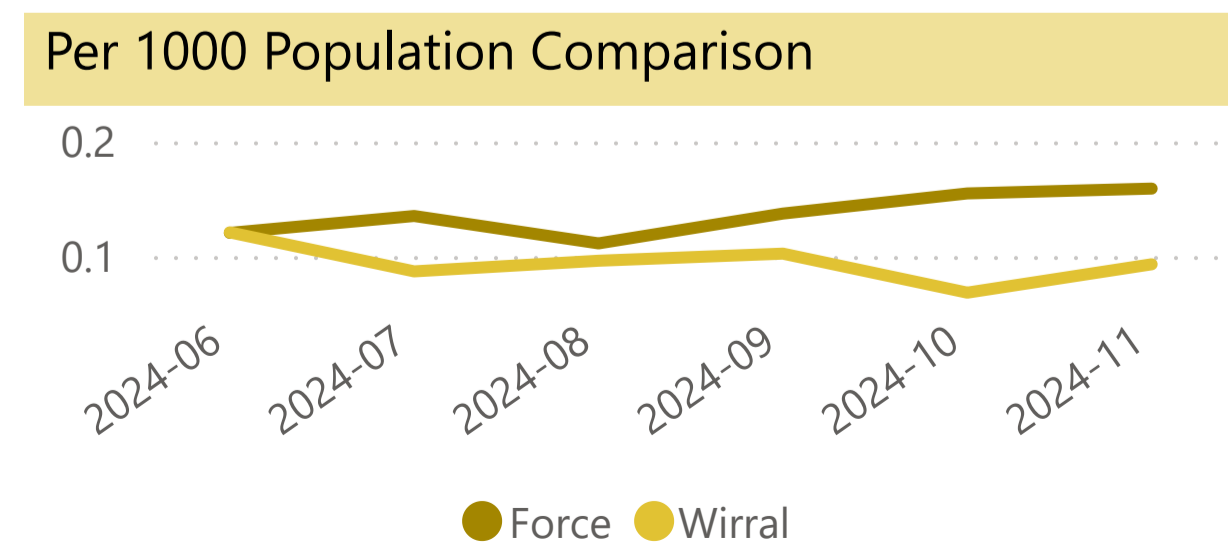
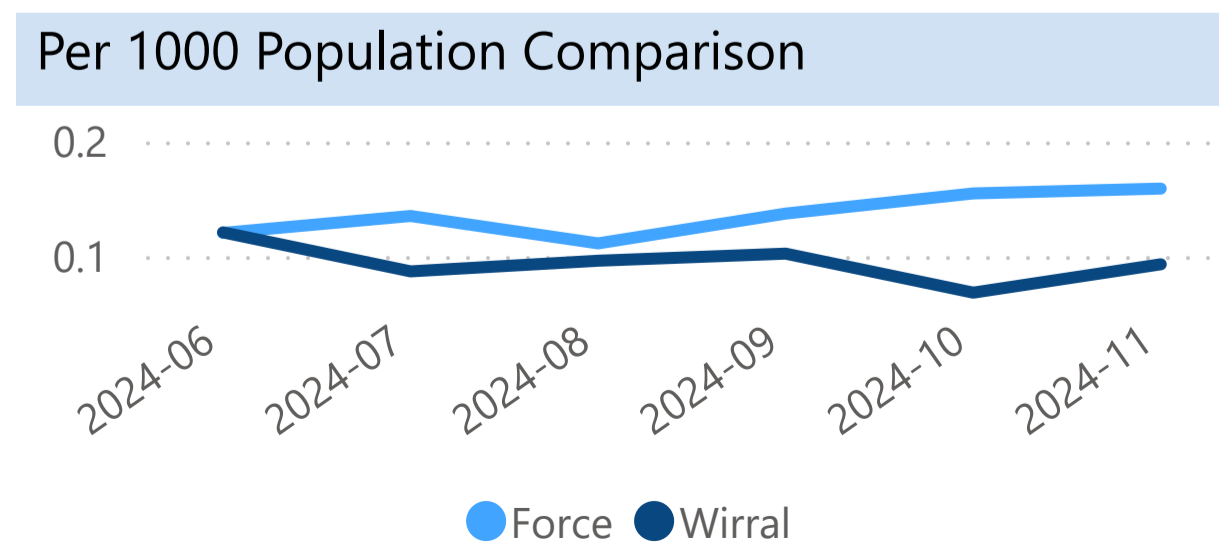
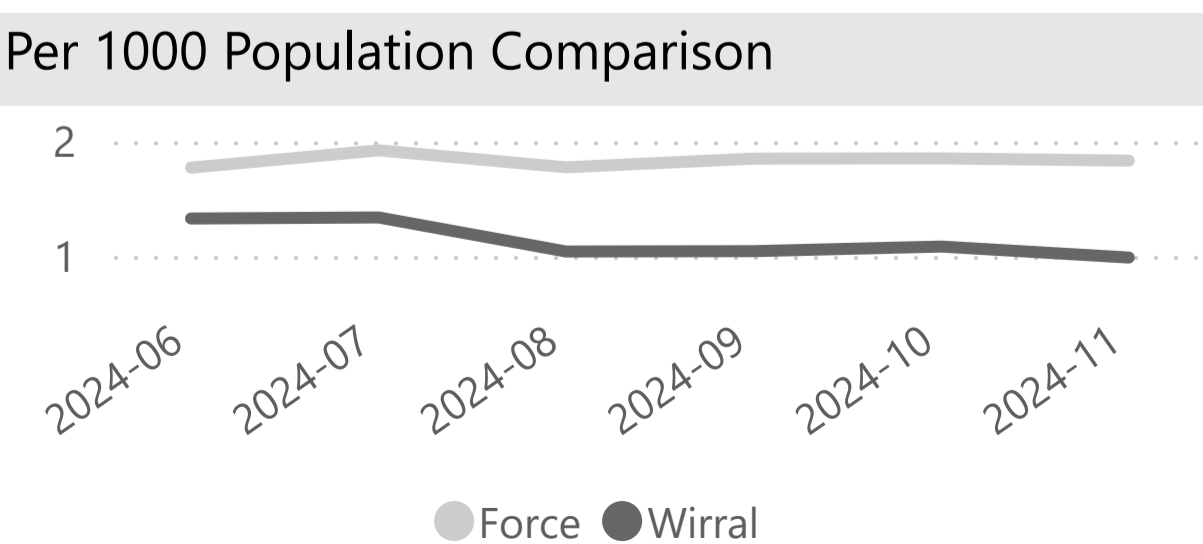
Top Wards YTD	YTD	DoT
Birkenhead and Tranmere	2,063	↓
Bidston and St James	1,155	↓
Seacombe	886	↓
Rock Ferry	881	↓
Liscard	713	↓

Top Wards YTD	YTD	DoT
Bidston and St James	27	↑
Birkenhead and Tranmere	25	↓
Bromborough	19	↑
Claughton	19	↓
Oxton	18	↑

Top Wards YTD	YTD	DoT
Bidston and St James	32	↓
Birkenhead and Tranmere	25	↓
Seacombe	21	↑
New Brighton	19	↑
Claughton	14	↓

Top Wards YTD	YTD	DoT
Birkenhead and Tranmere	32	↓
Rock Ferry	29	↓
Seacombe	26	↓
Bidston and St James	24	↓
Moreton West and Saughall Massie	15	↑

DoT compares same period last year



Violence

Note: This page demonstrates Violence against the person.

Acquisitive Crime

Note: This page demonstrates 'volume' acquisitive crime. All acquisitive crime types are: Robbery of Business Property, Robbery of Personal Property, Burglary - Business and Community, Burglary - Residential, Theft of Motor Vehicle, Theft from Motor Vehicle, Interfering with a Motor Vehicle, Theft from the Person, Bicycle Theft, Shoplifting and Other theft

Anti-Social Behaviour

Note: This is Police Reported ASB only. ASB is also reported to the Council, Council ASB cases are not included in this data. However, individuals may have reported ASB to both Council and Police

Date Source: Merseyside Police Management Information Systems: Corvus and Delphi