

Ward Boundary

Wallassey Boundary
Hoylake Boundary

Meols Parade

Bridleway 3

Wallassey Embankment
Walls High Water
Sea-Crest Way (Goods & Mail)

Notes

1. All dimensions in metres unless otherwise stated.
2. Average path width: 3 metres.
3. Path length: 6.17kilometres.
4. Crown copyright and database rights 2018 Ordnance Survey 100019803
You are not permitted to copy, sub-license, distribute or sell any of this data to third parties in any form

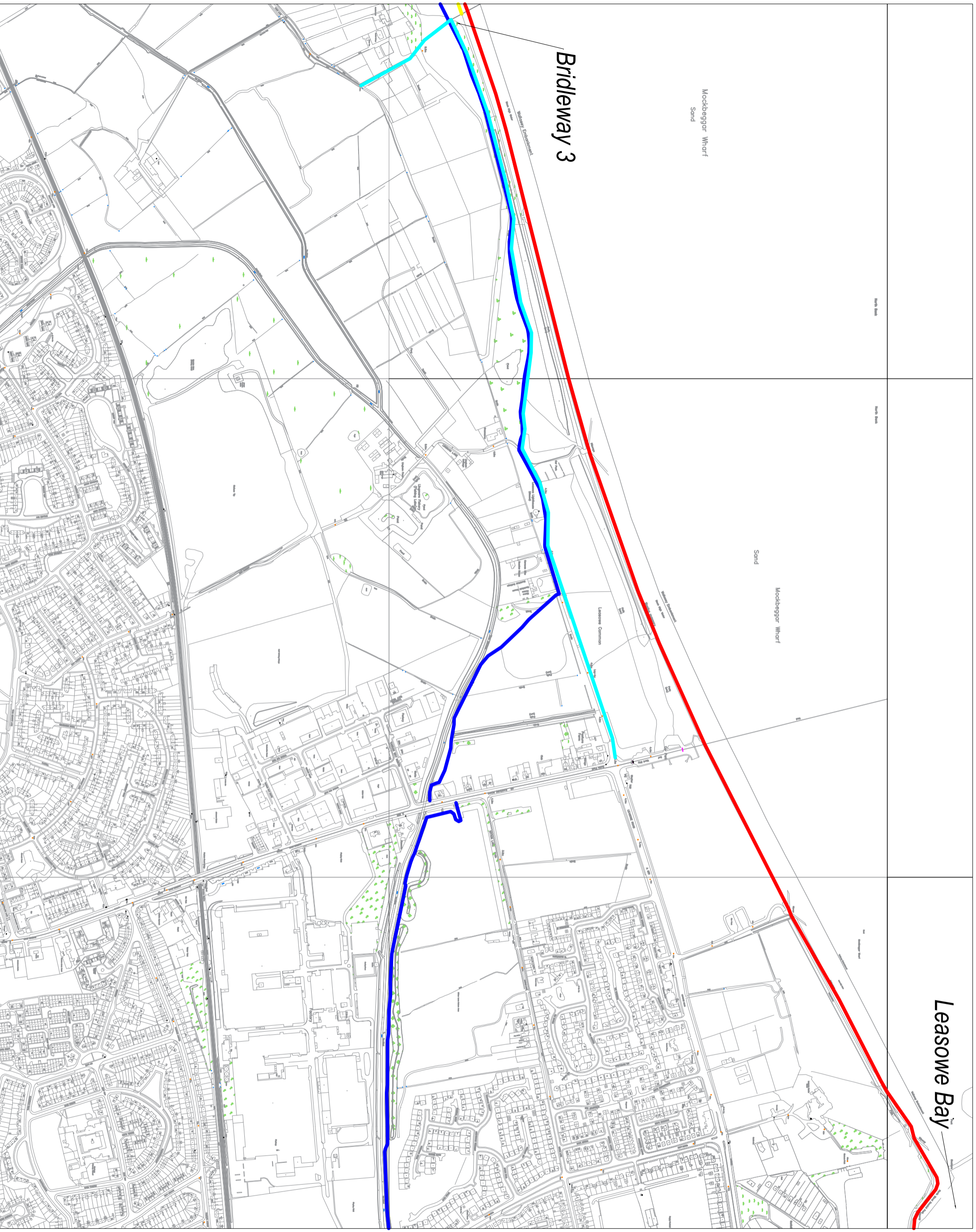
Key

	Sea Defence Access Road
	Route 56
	Wirral Circular Trail cycle route
	Public Bridleway
	Public footpath
	Permissive Bridleway

WIRRAL







Wirral Council
Planning & Environment
North Wirral Coast, Sea Defence Access Road
Meols Parade, Meols to Bridleway 3, Leasowe
Bridleway Path Creation Order
Location Plan
Map 13

Map No.	DS	PROJW/CT/01-3
Scale	RT	DATE: 03/08/2023
Version	RT	12/500



Notes

1. All dimensions in metres unless otherwise stated.
 2. Average path width: 3 metres.
 3. Path length: 6.1Kilometres.
- © Crown copyright and database rights 2018 Ordnance Survey 100019803
 You are not permitted to copy, sub-license, distribute or sell any of this data to third parties in any form

Key	
	Sea Defence Access Road
	Route 56
	Wirral Circular Trail cycle route
	Public Bridleway
	Public footpath
	Permissive Bridleway

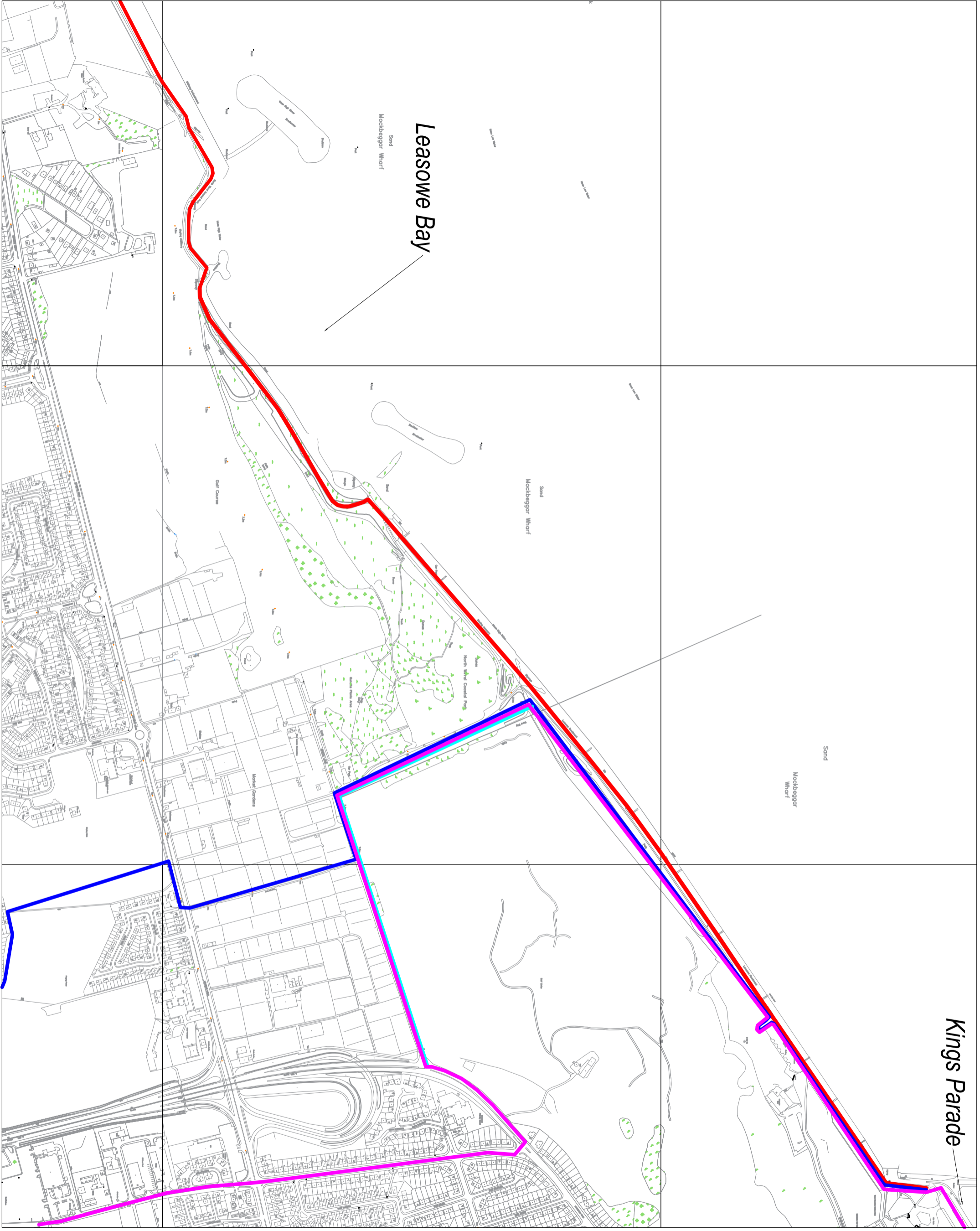


Wirral Council
 Planning and Development
 North Wirral Coast, Sea Defence Access Road
 Bridleway 3, Leasowe to Leasowe Bay, Leasowe
 Location Plan
 Map 2/3

Scale	1:2500
Version	03/08/2023
Author	PROJWCT/101-3
Checked	RT
Approved	RT

Notes

1. All dimensions in metres unless otherwise stated.
 2. Average path width: 3 metres.
 3. Path length: 6.17kilometres.
- © Crown copyright and database rights 2018 Ordnance Survey 100019803
 You are not permitted to copy, sub-license, distribute or sell any of this data to third parties in any form



Kings Parade

Leasowe Bay

Key	
	Sea Defence Access Road
	Route 56
	Wirral Circular Trail cycle route
	Public Bridleway
	Public footpath
	Permissive Bridleway

WIRRAL

North Wirral Coast Sea Defence Access Road
 Leasowe Bay, Leasowe to Kings Parade, New Brighton
 Bridleway Path Creation Order
 Location Plan
 Map 33

Scale	DS	Planning/Issue No.	PRO/WC/101-3
Author	RT	Date	03/08/2023
Version	RT	Scale	1:2500
Drawn	RT	Checked	RT