NOTES
WRITTEN DIMENSIONS TO BE PREFERRED TO SCALED.

This Map is Reproduced from Ordnance Survey Material with the Permission of Ordnance Survey on Behalf of The Controller of Her Majesty's Stationery Office. © Crown Copyright. Unauthorised Reproduction Infringes Crown Copyright and May Lead to Prosecution or Civil Proceedings. Licence Number 100019803. Published 2009.



PROPOSED ELEVATIONS A & C 1:100

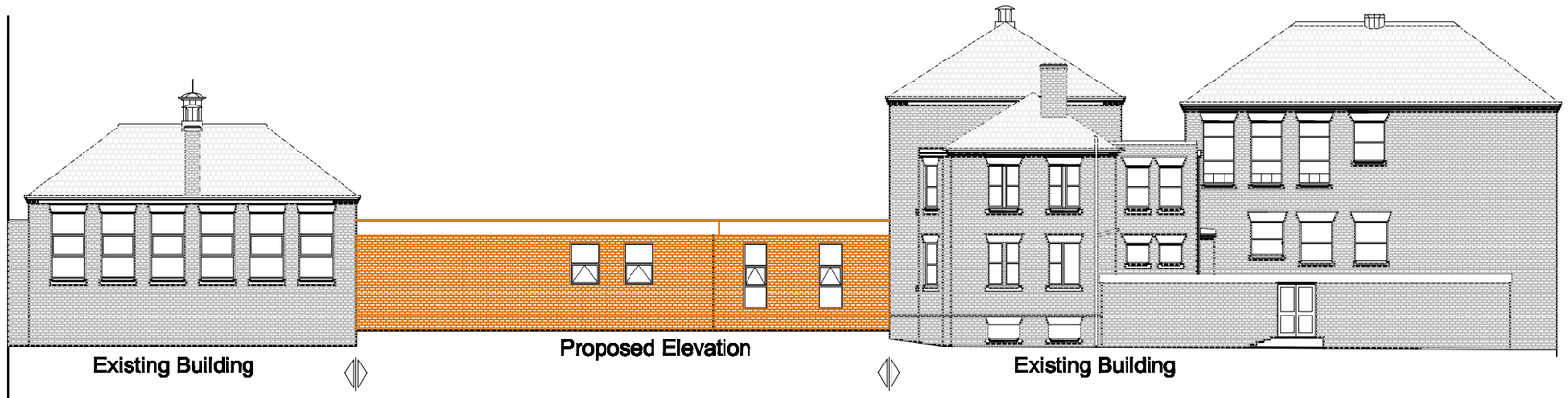

PROPOSED ELEVATIONS E, F & H 1:100

PROPOSED ELEVATIONS D 1:100

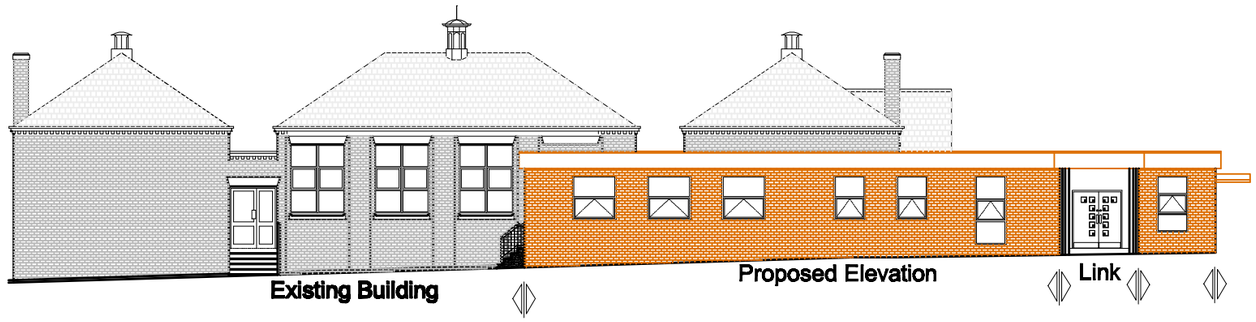

PROPOSED ELEVATIONS B & G 1:100 (part)

REV	DATE		INITIALS	REVIEWED

WIRRAL
TECHNICAL SERVICES DEPARTMENT

Cheshire Lines Building,
Canning Street,
Birkenhead,
Wirral. CH41 1ND.
Tel. 0151 - [illegible]
Fax. 0151 - [illegible]
e-Mail: [illegible]@wirral.gov.uk

PROJECT
BIDSTON AVENUE PRIMARY SCHOOL
TOLLEMACHE ROAD
CLAUGHTON CH41 0DQ

DRAWING TITLE
PROPOSED ELEVATIONS

DRAWN	REVIEWED	AUTHORISED	DRAWING NO.	REV.
BAJ			C18445/05	
SCALE AS SHOWN	Printed @ A1		UPRN 36077902000	
DATE 16.03.09				

Q.A. DOCUMENT REFERENCE: 249.6-D (08 AUGUST 2008)