

APPENDIX A – PROPOSAL BOUNDARY PLANS

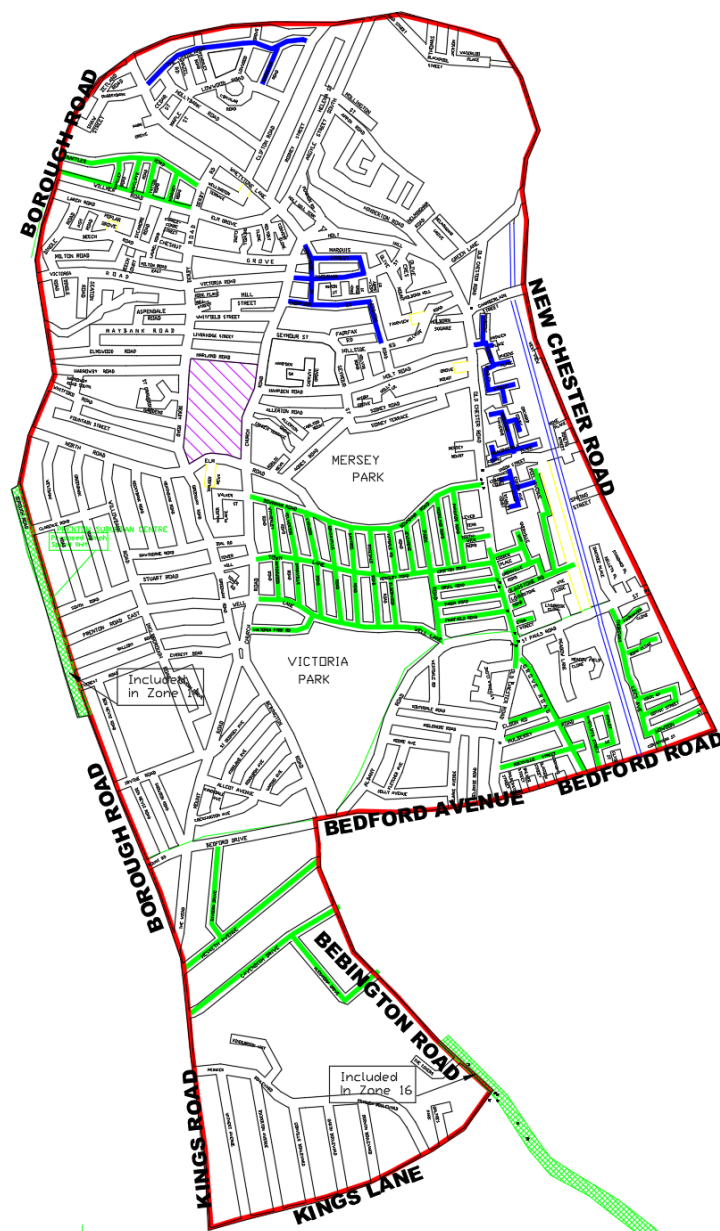
ZONE 2



Key

- Zone Boundary (All Adopted roads within to be included, unless otherwise stated)
- Existing 20mph Zone
- Roads with existing traffic calming features
- Healthcare Centre
- School
- Fire Station
- Ambulance Station
- Proposed 20mph - Suburban District Centres
- Hospital / Healthcare facilities

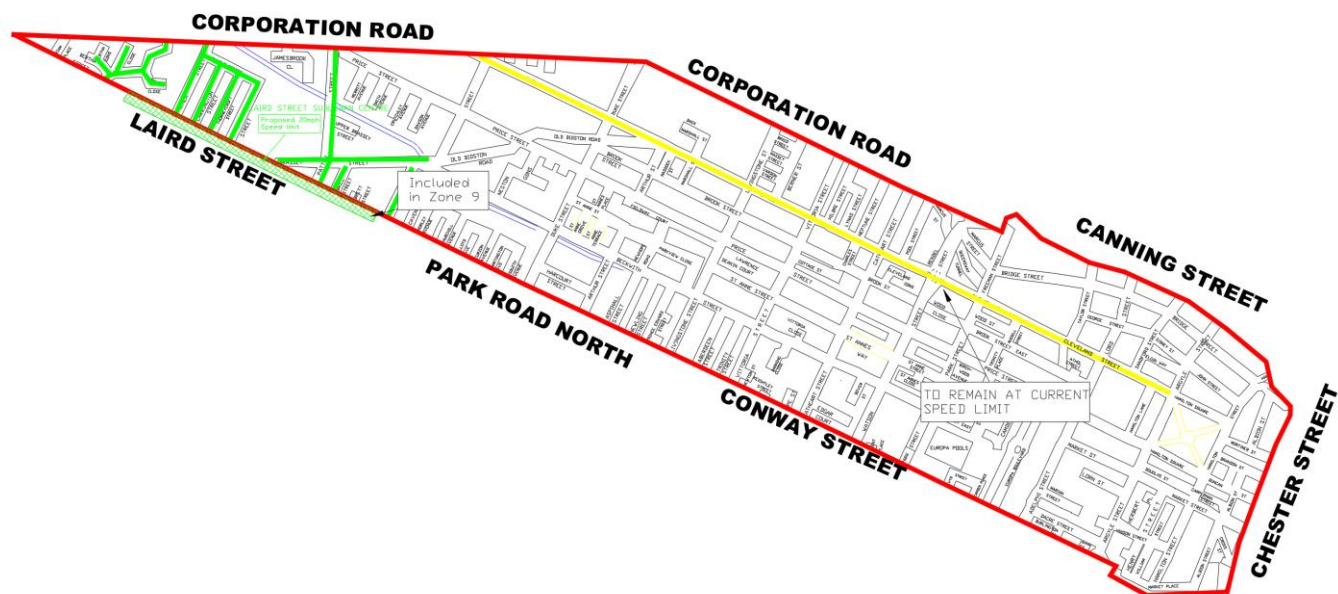
ZONE 14



Key

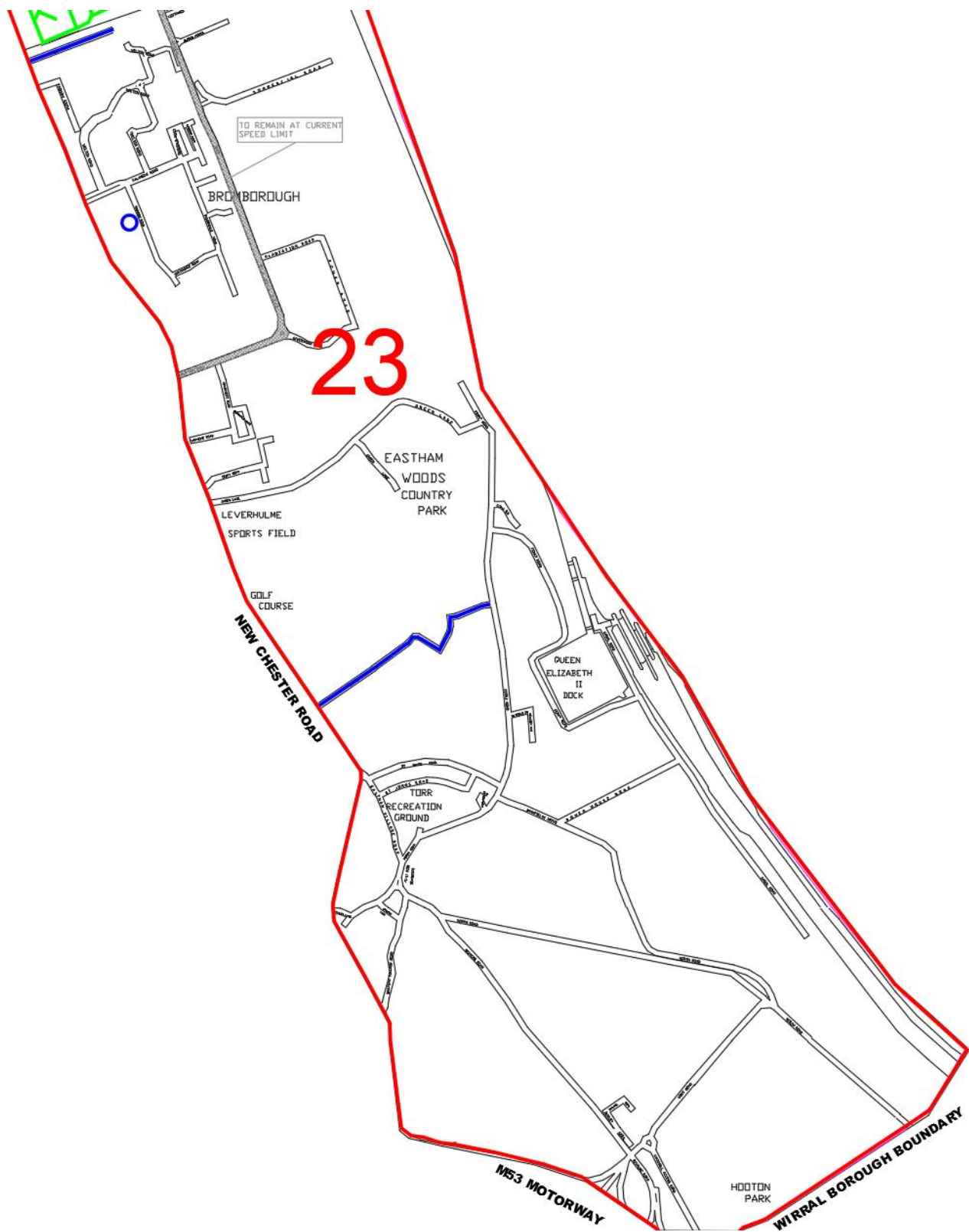
- Zone Boundary (All Adopted roads within to be included, unless otherwise stated)
- Existing 20mph Zone
- Roads with existing traffic calming features
- Healthcare Centre
- School
- Fire Station
- Ambulance Station
- Proposed 20mph - Suburban District Centres
- Hospital / Healthcare facilities

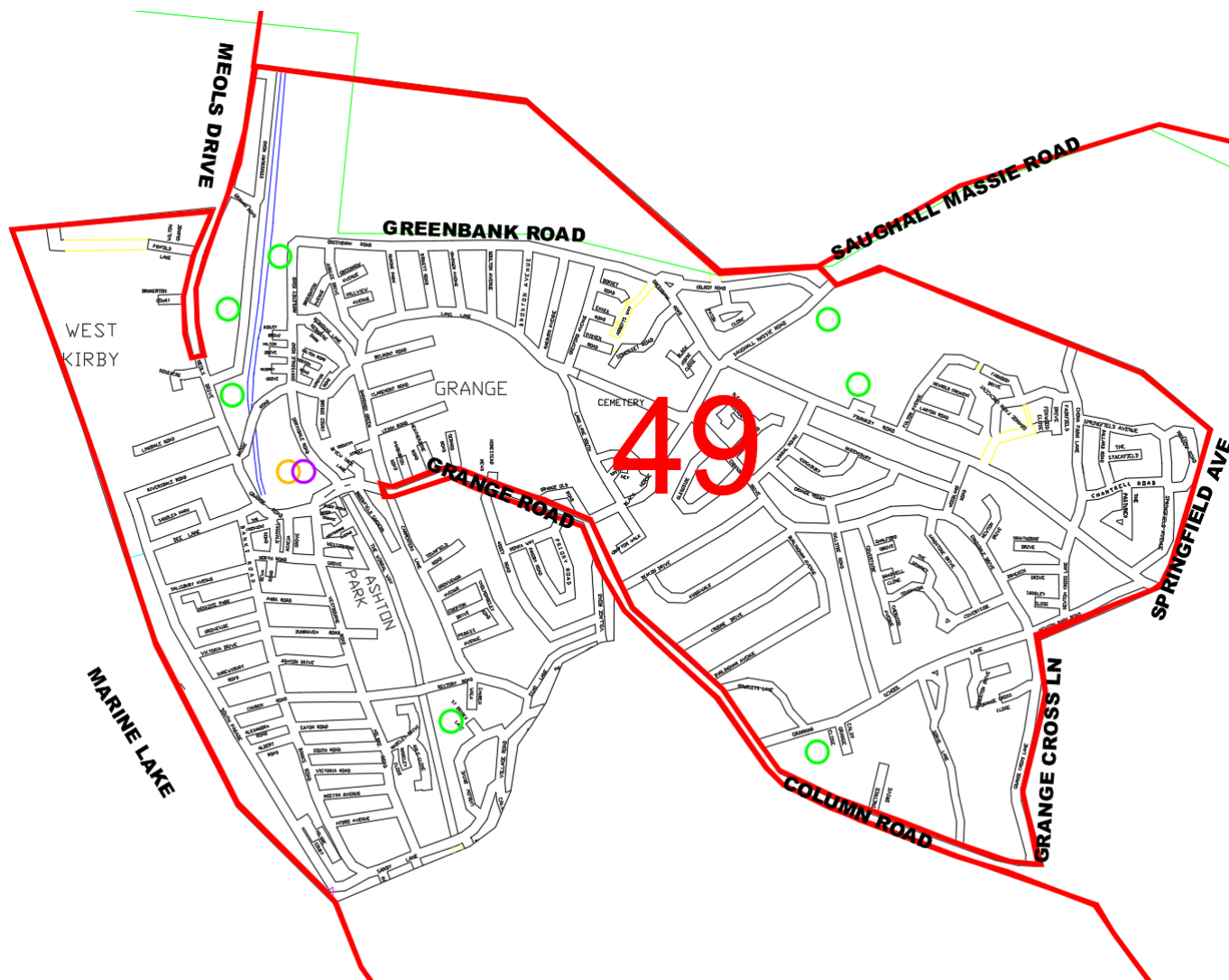
ZONE 9



Key

- Zone Boundary (All Adopted roads within to be included, unless otherwise stated)
- Existing 20mph Zone
- Roads with existing traffic calming features
- Healthcare Centre
- School
- Fire Station
- Ambulance Station
- Proposed 20mph - Suburban District Centres
- Hospital / Healthcare facilities

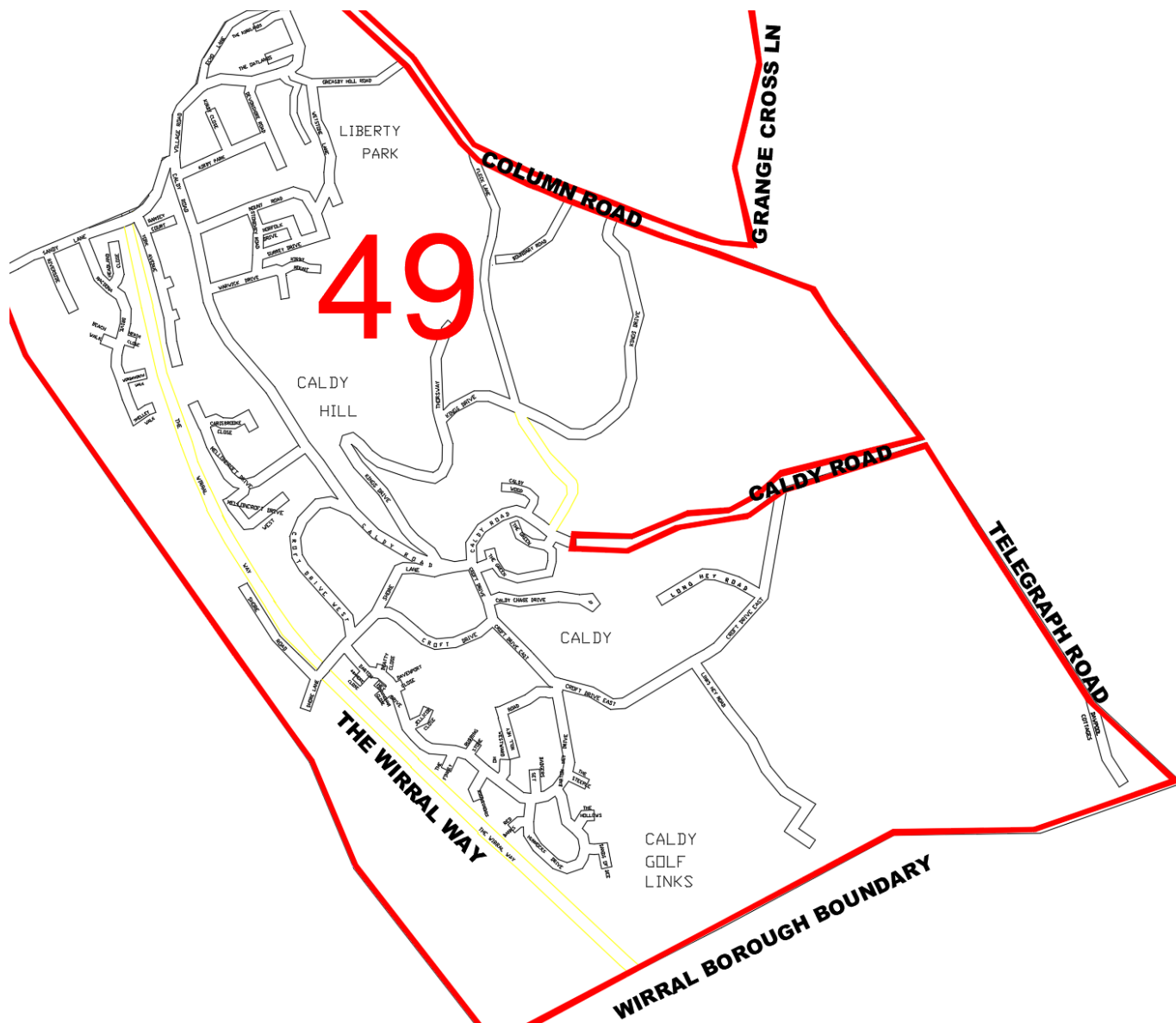




Key

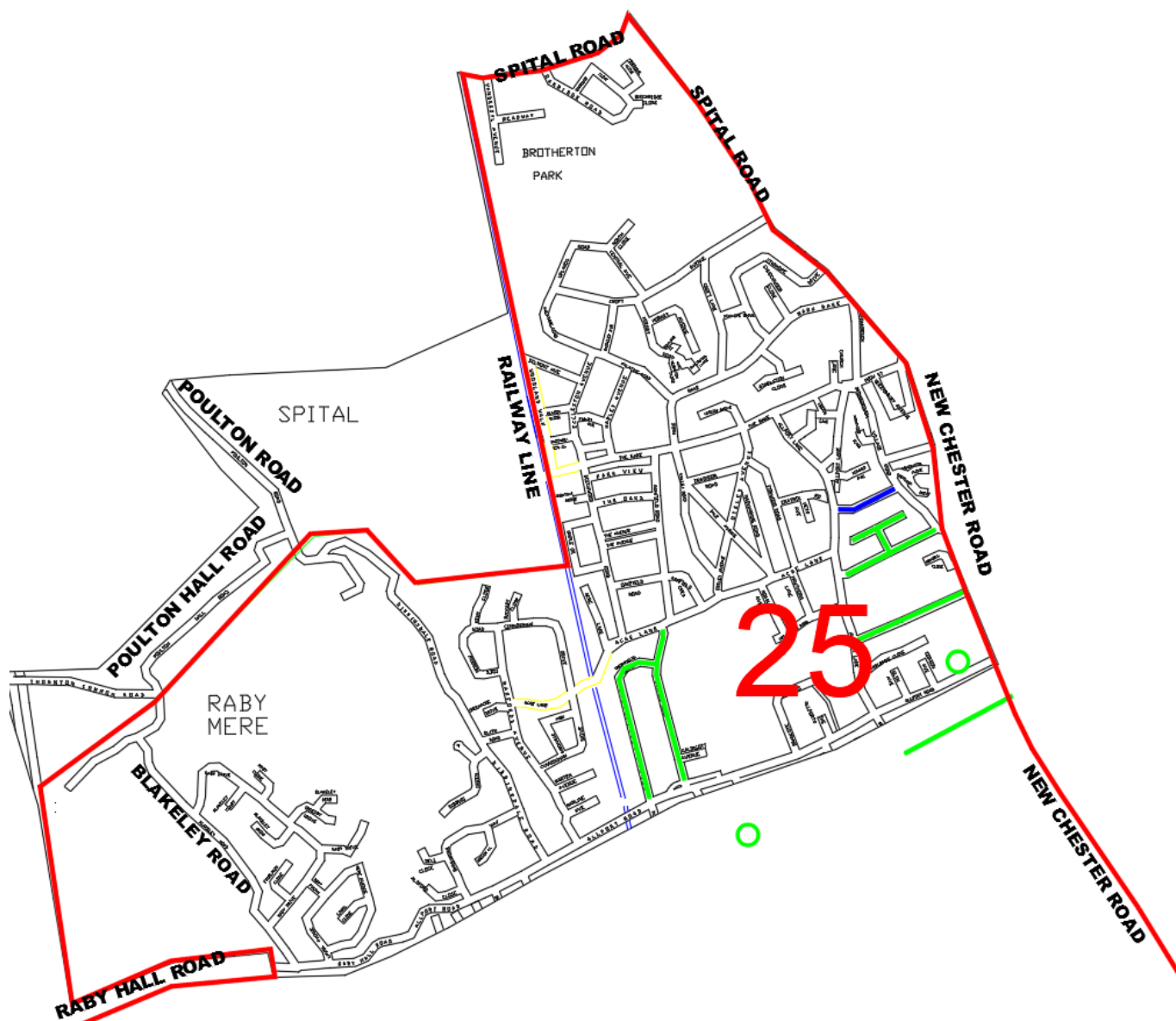
- Zone Boundary (All Adopted roads within to be included, unless otherwise stated)
- Existing 20mph Zone
- Roads with existing traffic calming features
- Healthcare Centre
- School
- Fire Station
- Ambulance Station
- Proposed 20mph - Suburban District Centres
- Hospital / Healthcare facilities

ZONE 49 – Plan 2 of 2



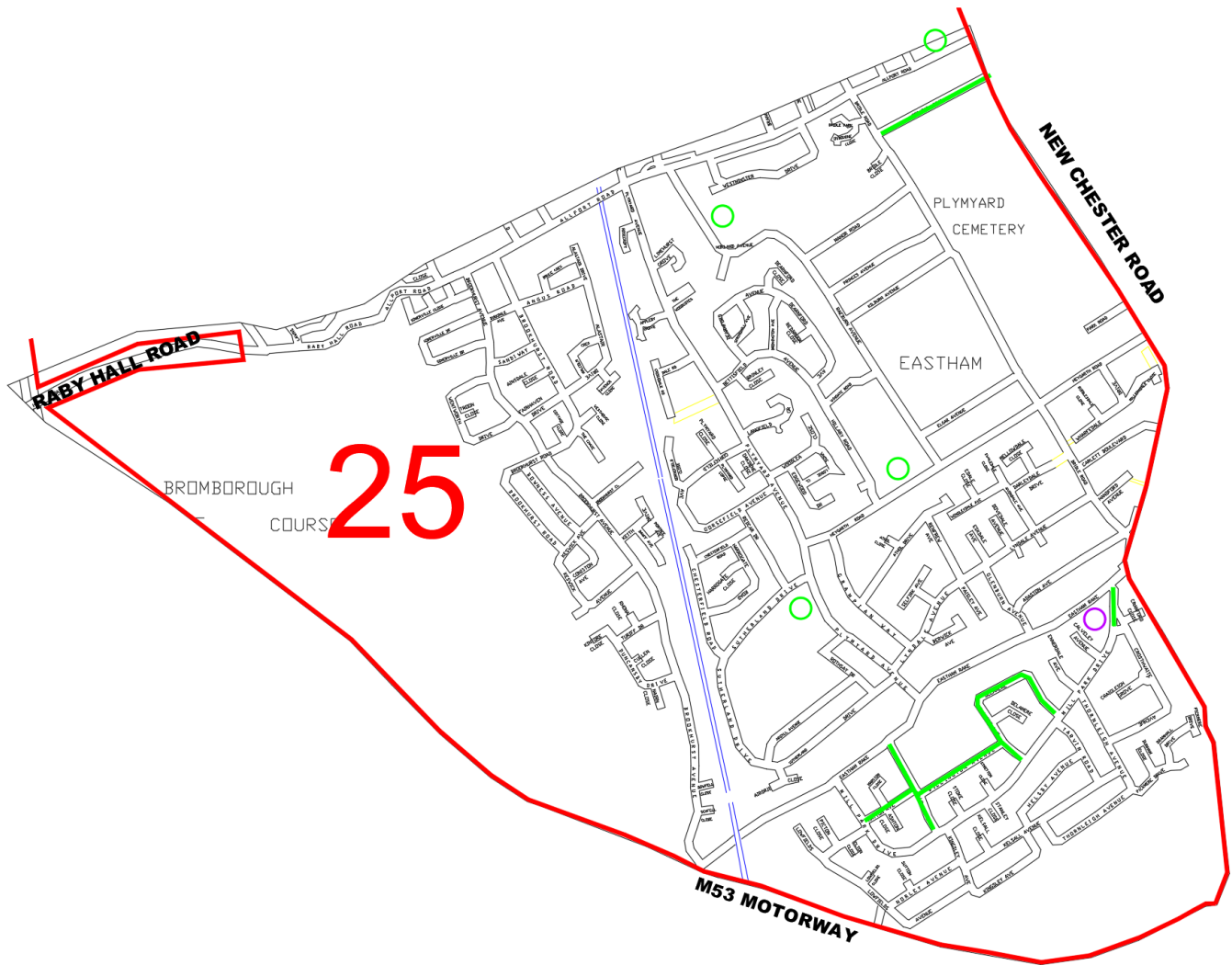
Key

- Zone Boundary (All Adopted roads within to be included, unless otherwise stated)
- Existing 20mph Zone
- Roads with existing traffic calming features
- Healthcare Centre
- School
- Fire Station
- Ambulance Station
- Proposed 20mph - Suburban District Centres
- Hospital / Healthcare facilities



Key

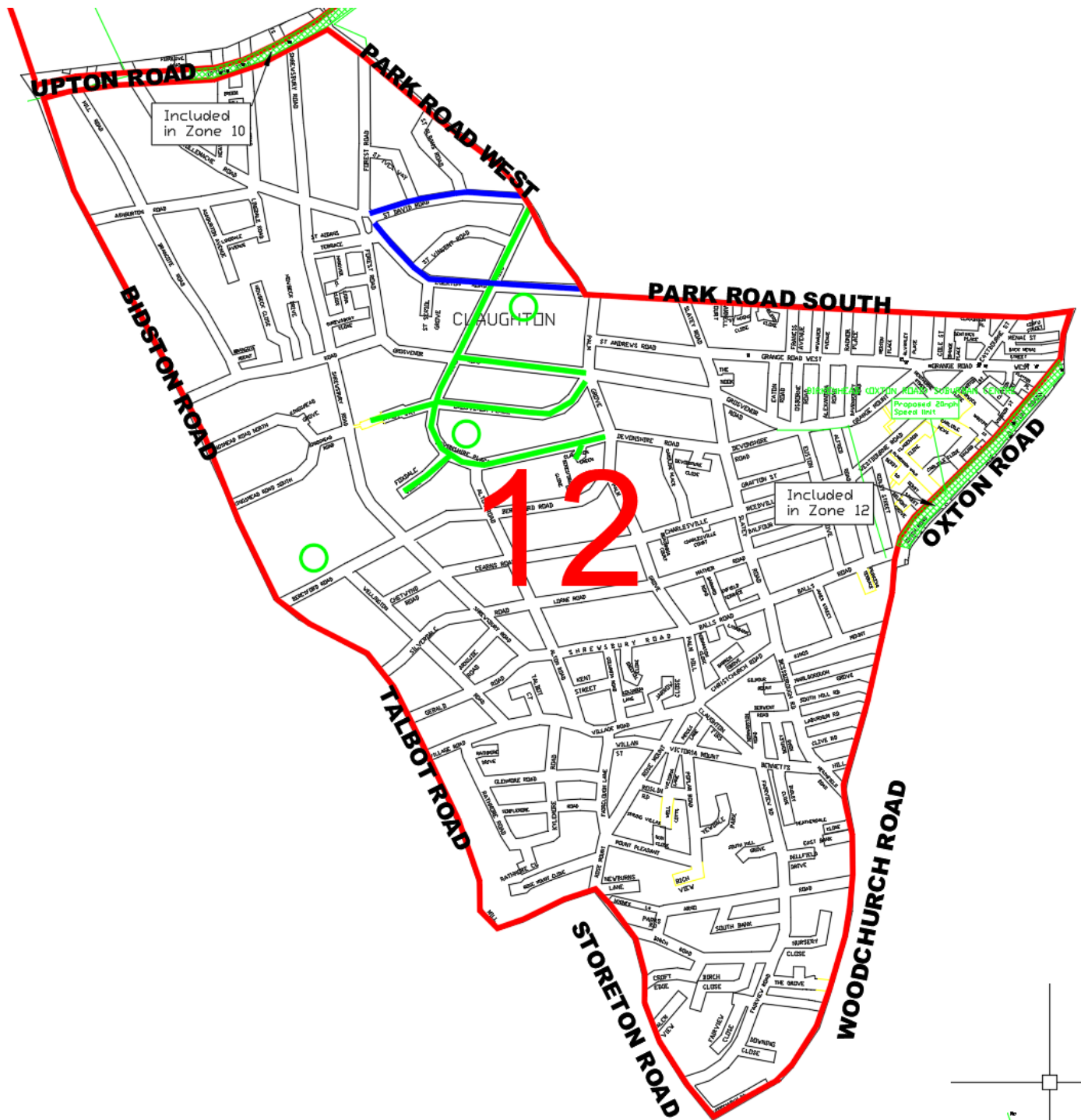
- Zone Boundary (All Adopted roads within to be included, unless otherwise stated)
- Existing 20mph Zone
- Roads with existing traffic calming features
- Healthcare Centre
- School
- Fire Station
- Ambulance Station
- Proposed 20mph - Suburban District Centres
- Hospital / Healthcare facilities



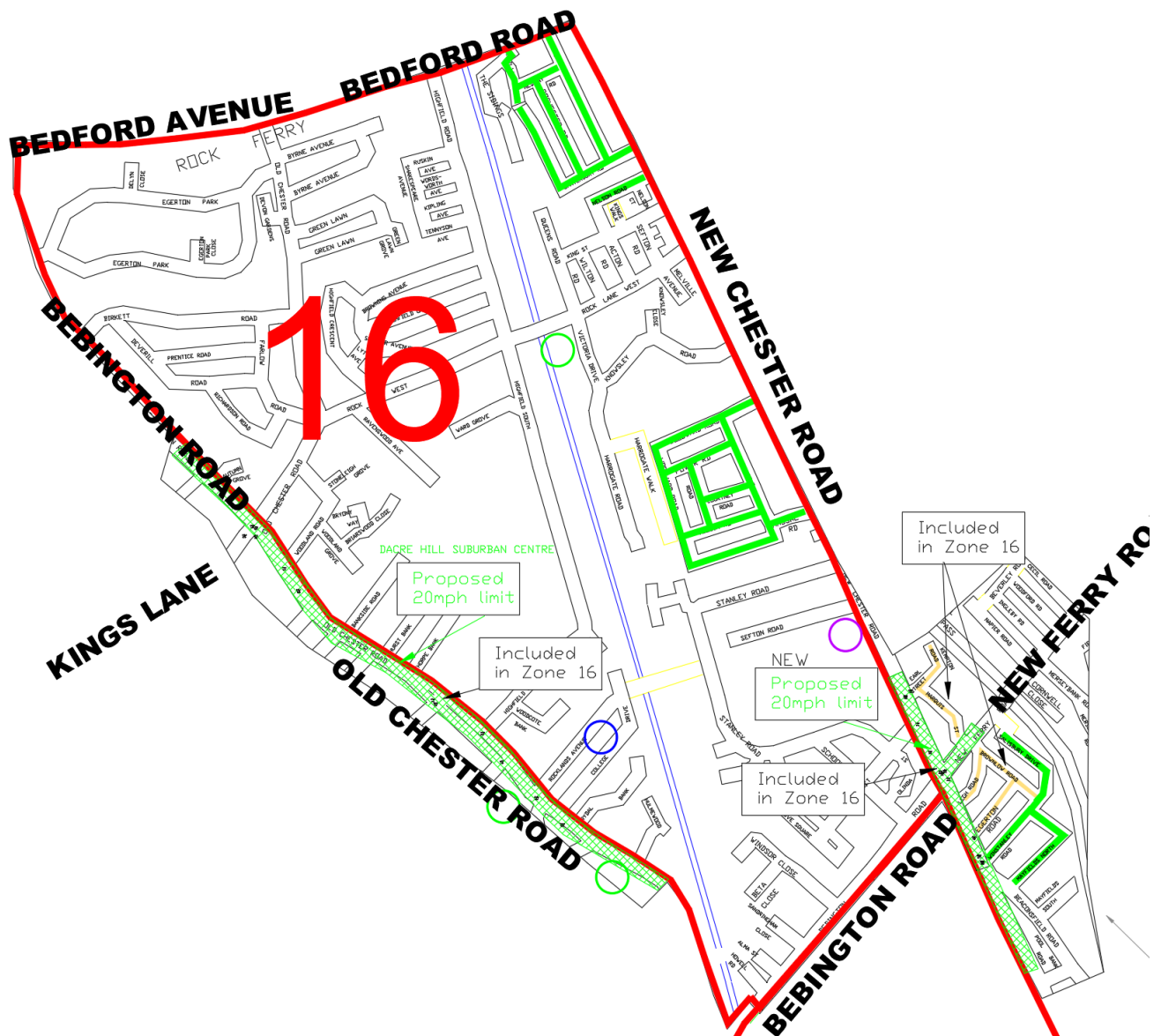
Key

- Zone Boundary (All Adopted roads within to be included, unless otherwise stated)
- Existing 20mph Zone
- Roads with existing traffic calming features
- Healthcare Centre
- School
- Fire Station
- Ambulance Station
- Proposed 20mph - Suburban District Centres
- Hospital / Healthcare facilities

ZONE 12



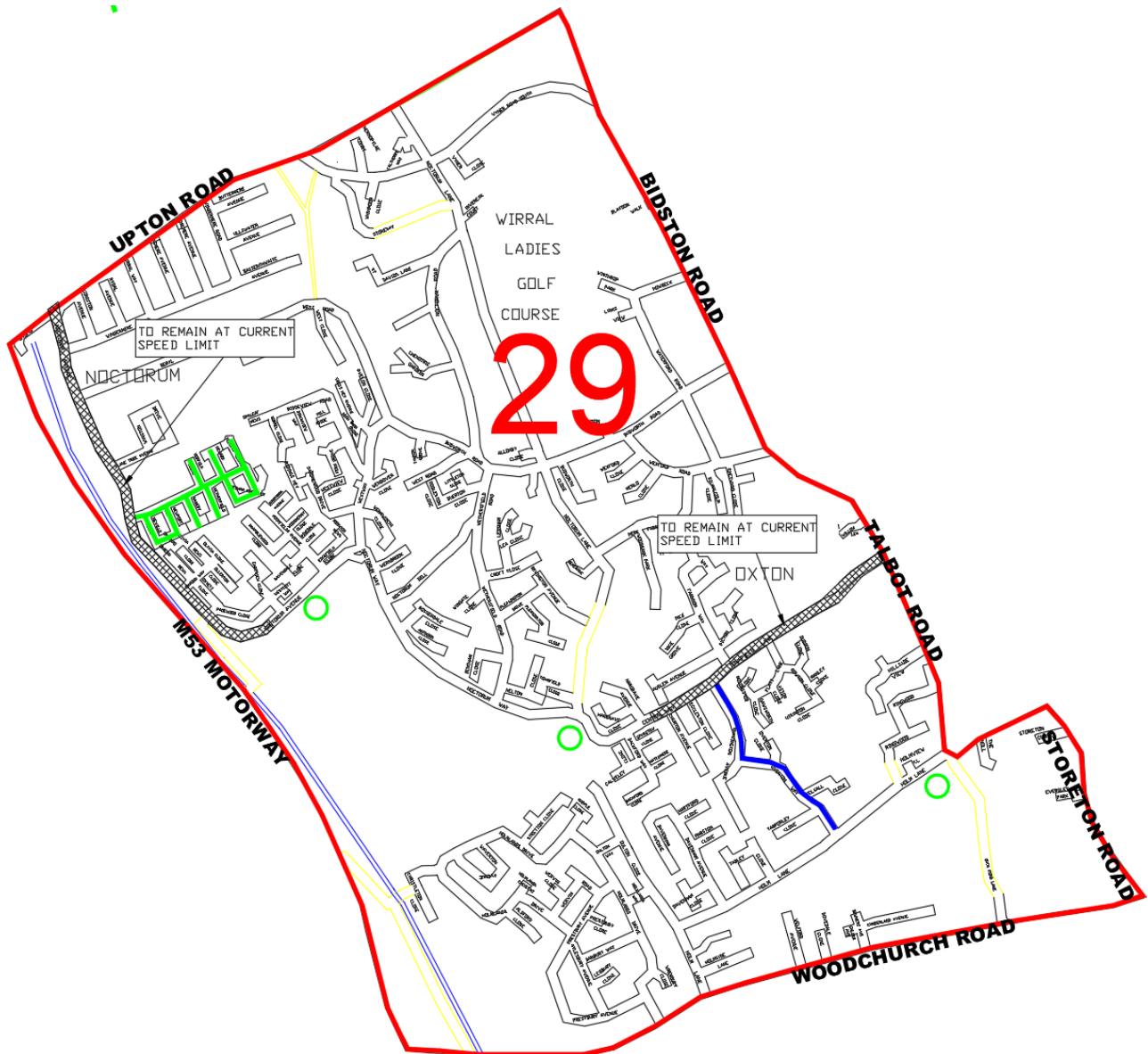
ZONE 16



Key

- Zone Boundary (All Adopted roads within to be included, unless otherwise stated)
- Existing 20mph Zone
- Roads with existing traffic calming features
- Healthcare Centre
- School
- Fire Station
- Ambulance Station
- Proposed 20mph - Suburban District Centres
- Hospital / Healthcare facilities

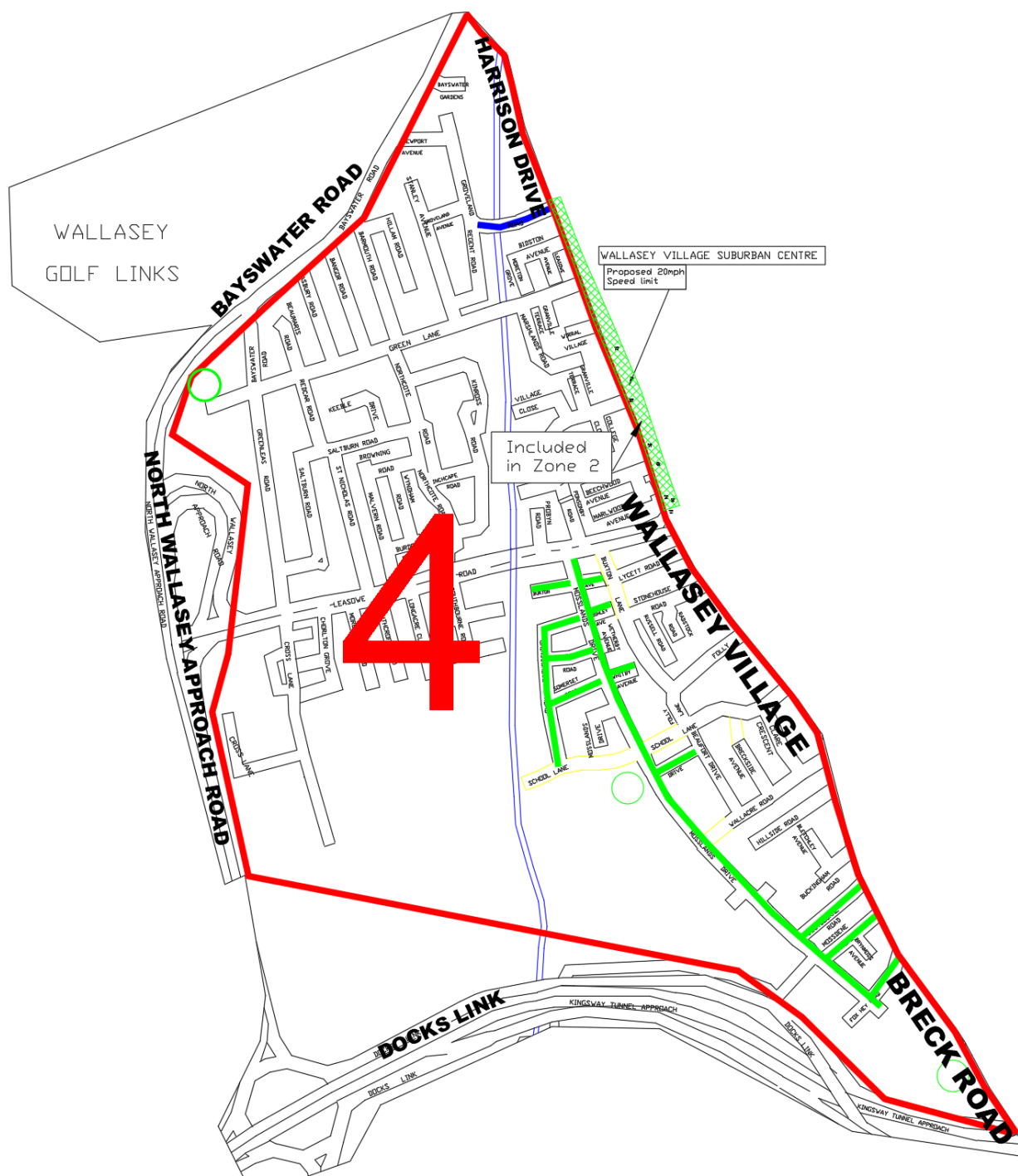
ZONE 29



Key

- Zone Boundary (All Adopted roads within to be included, unless otherwise stated)
- Existing 20mph Zone
- Roads with existing traffic calming features
- Healthcare Centre
- School
- Fire Station
- Ambulance Station
- Proposed 20mph - Suburban District Centres
- Hospital / Healthcare facilities

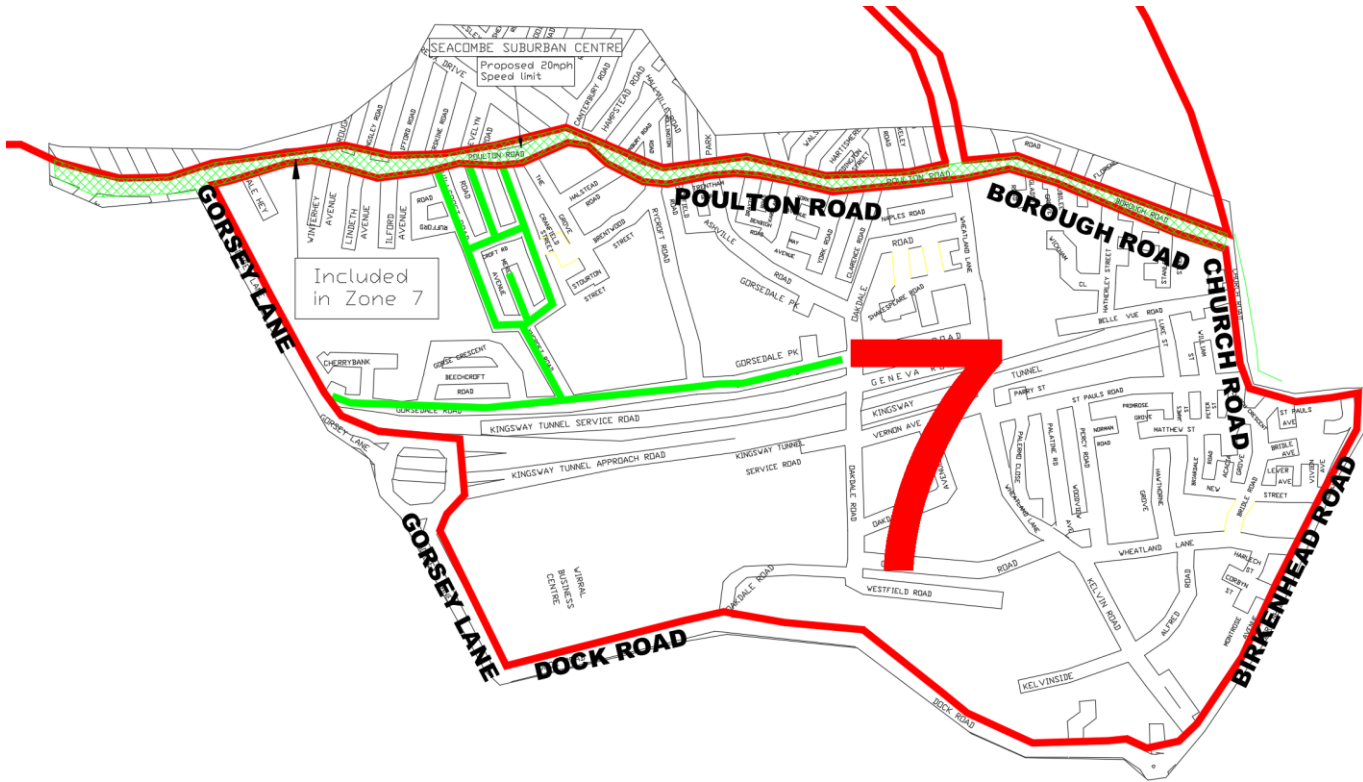
ZONE 4



Key

- Zone Boundary (All Adopted roads within to be included, unless otherwise stated)
- Existing 20mph Zone
- Roads with existing traffic calming features
- Healthcare Centre
- School
- Fire Station
- Ambulance Station
- Proposed 20mph - Suburban District Centres
- Hospital / Healthcare facilities

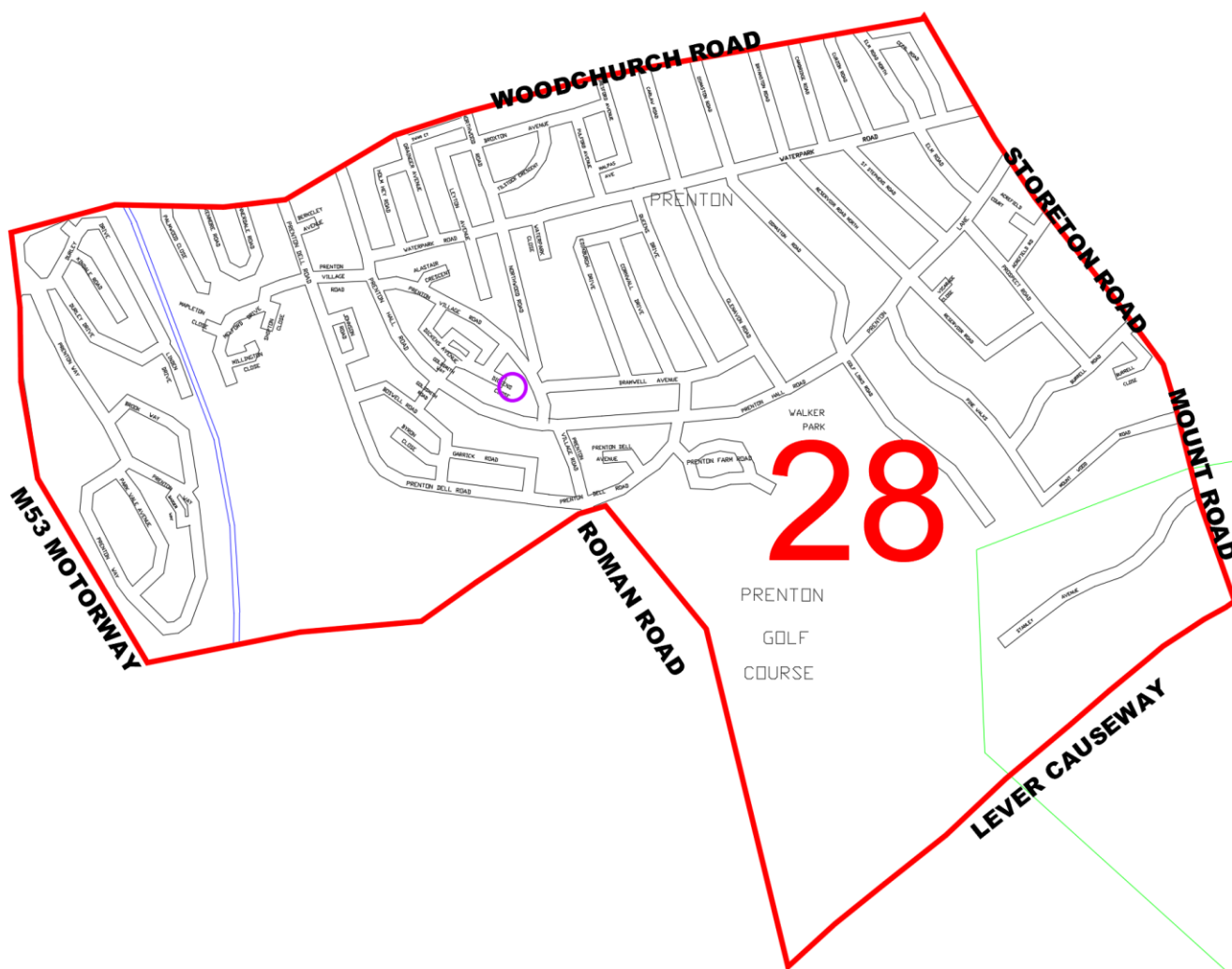
ZONE 7



Key

-  Zone Boundary (All Adopted roads within to be included, unless otherwise stated)
-  Existing 20mph Zone
-  Roads with existing traffic calming features
-  Healthcare Centre
-  School
-  Fire Station
-  Ambulance Station
-  Proposed 20mph - Suburban District Centres
-  Hospital / Healthcare facilities

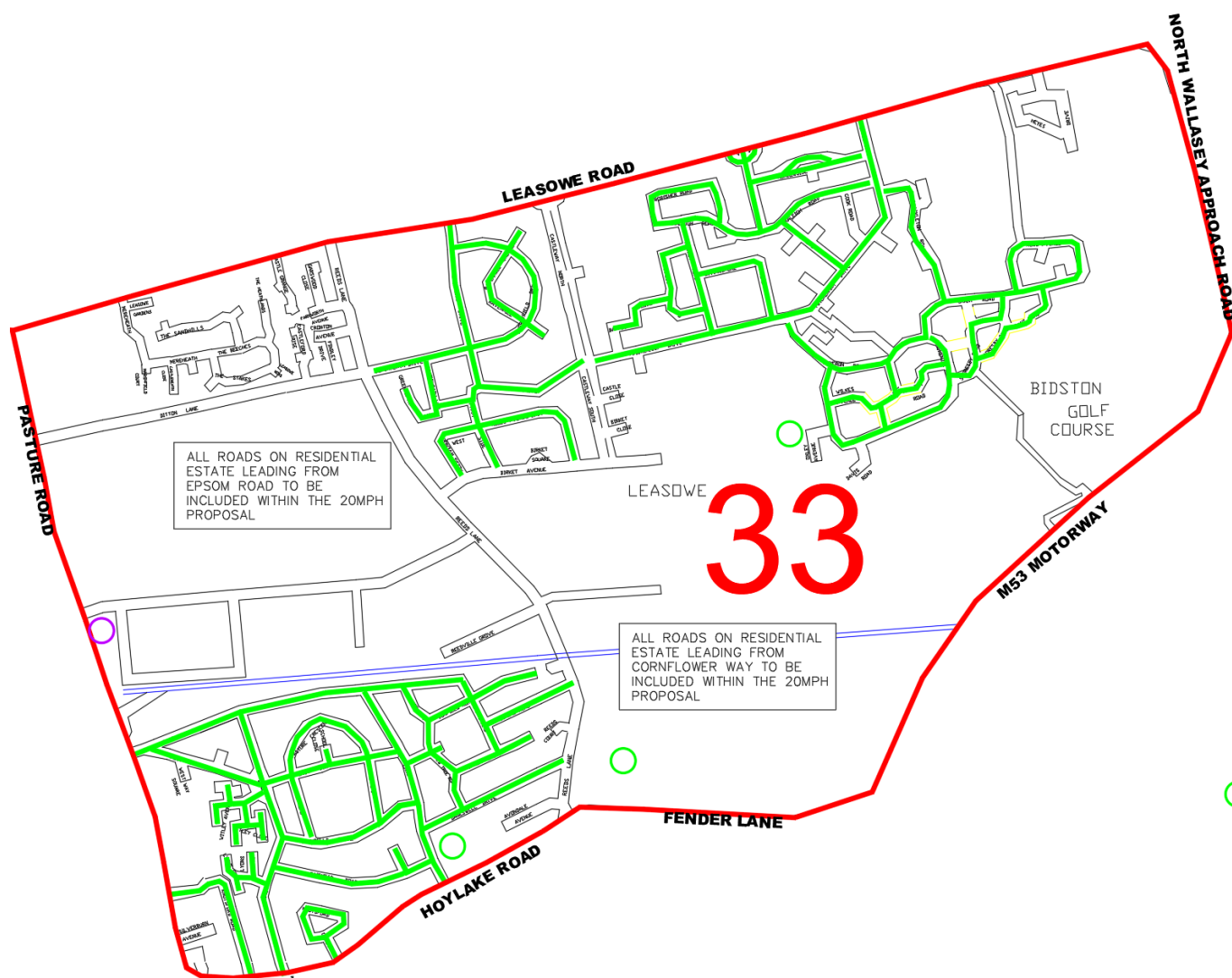
ZONE 28



Key

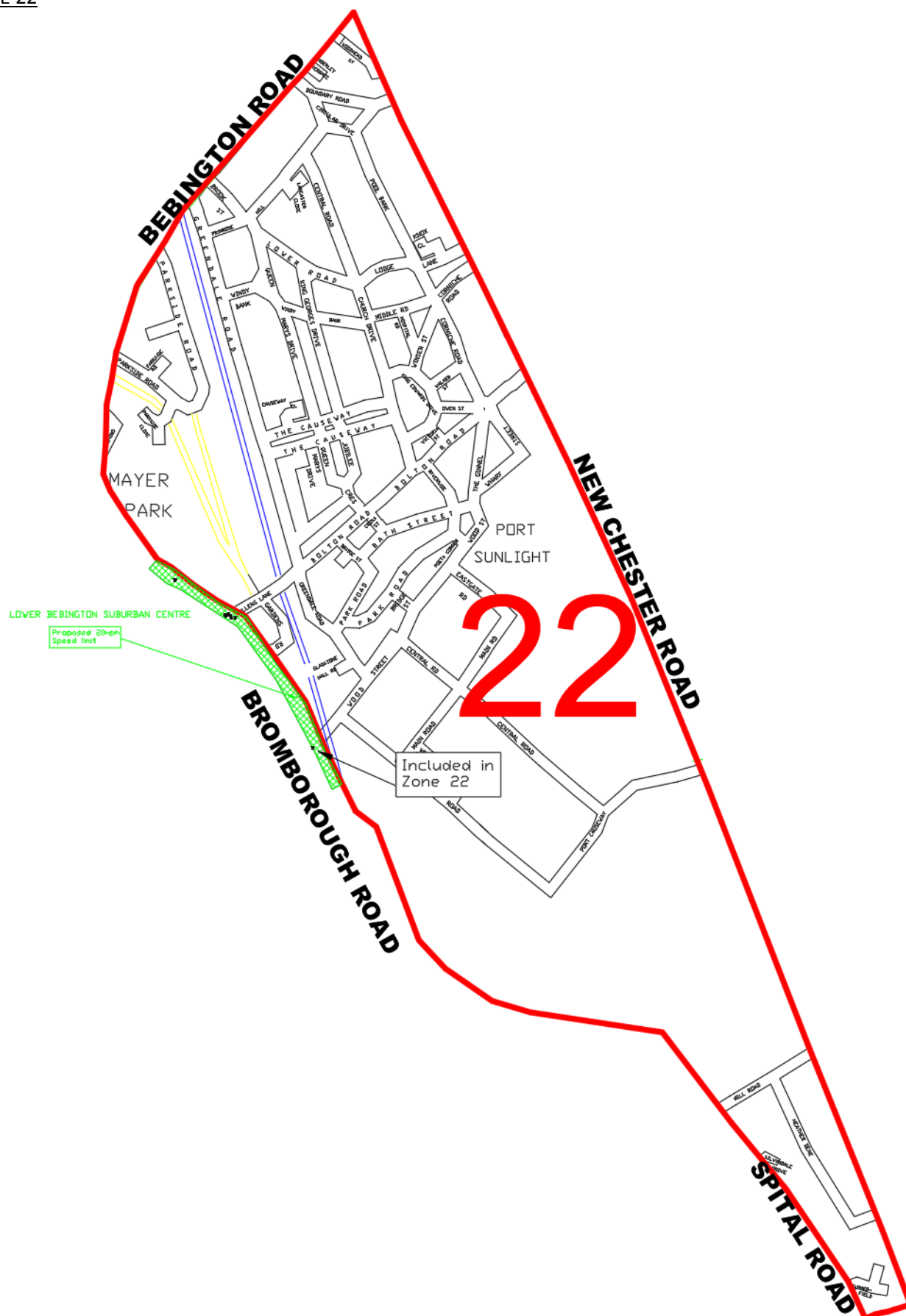
- Zone Boundary (All Adopted roads within to be included, unless otherwise stated)
- Existing 20mph Zone
- Roads with existing traffic calming features
- Healthcare Centre
- School
- Fire Station
- Ambulance Station
- Proposed 20mph - Suburban District Centres
- Hospital / Healthcare facilities

ZONE 33



Key

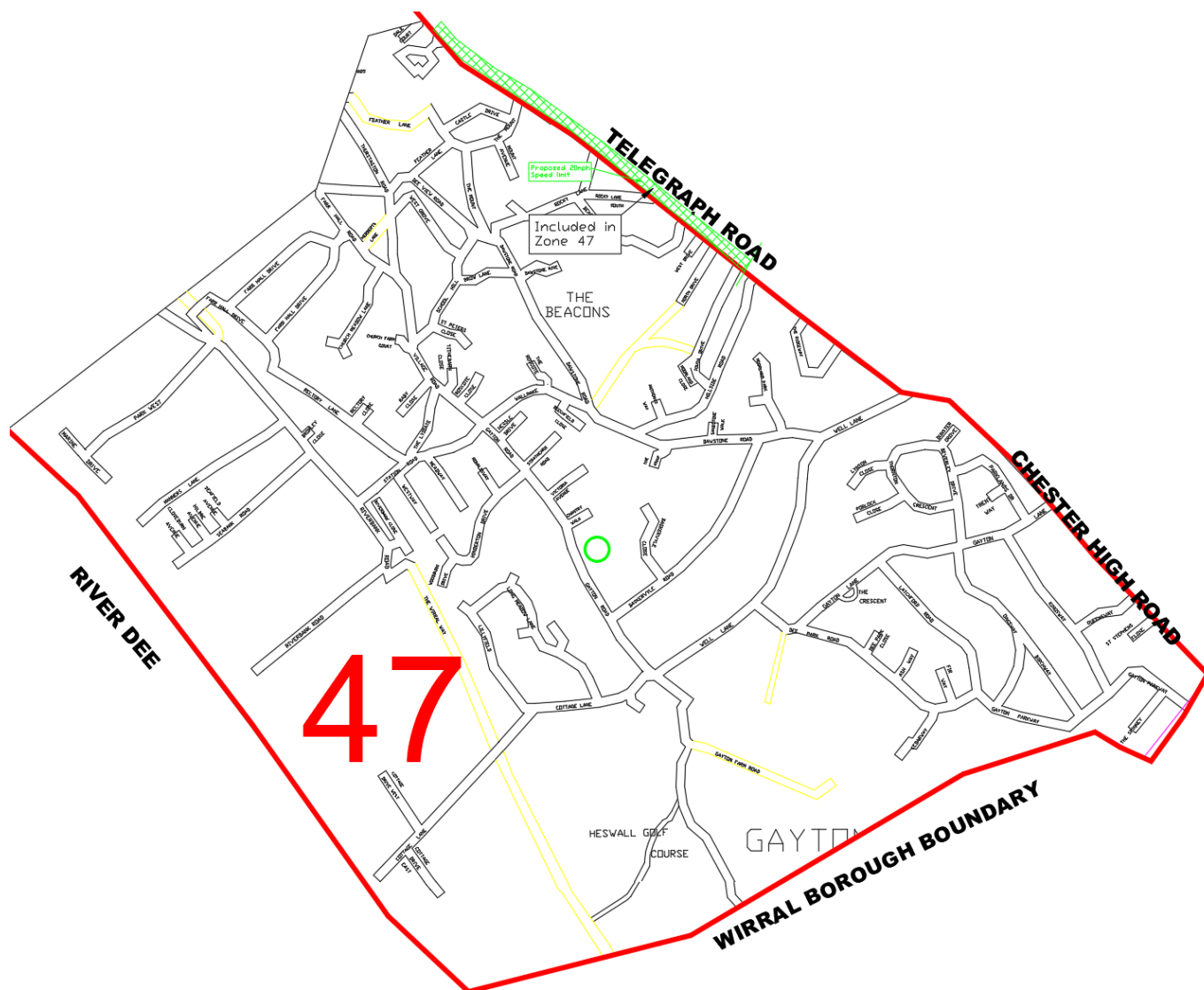
- Zone Boundary (All Adopted roads within to be included, unless otherwise stated)
- Existing 20mph Zone
- Roads with existing traffic calming features
- Healthcare Centre
- School
- Fire Station
- Ambulance Station
- Proposed 20mph - Suburban District Centres
- Hospital / Healthcare facilities





Key

-  Zone Boundary (All Adopted roads within to be included, unless otherwise stated)
-  Existing 20mph Zone
-  Roads with existing traffic calming features
-  Healthcare Centre
-  School
-  Fire Station
-  Ambulance Station
-  Proposed 20mph - Suburban District Centres
-  Hospital / Healthcare facilities



Key

- Zone Boundary (All Adopted roads within to be included, unless otherwise stated)
- Existing 20mph Zone
- Roads with existing traffic calming features
- Healthcare Centre
- School
- Fire Station
- Ambulance Station
- Proposed 20mph - Suburban District Centres
- Hospital / Healthcare facilities